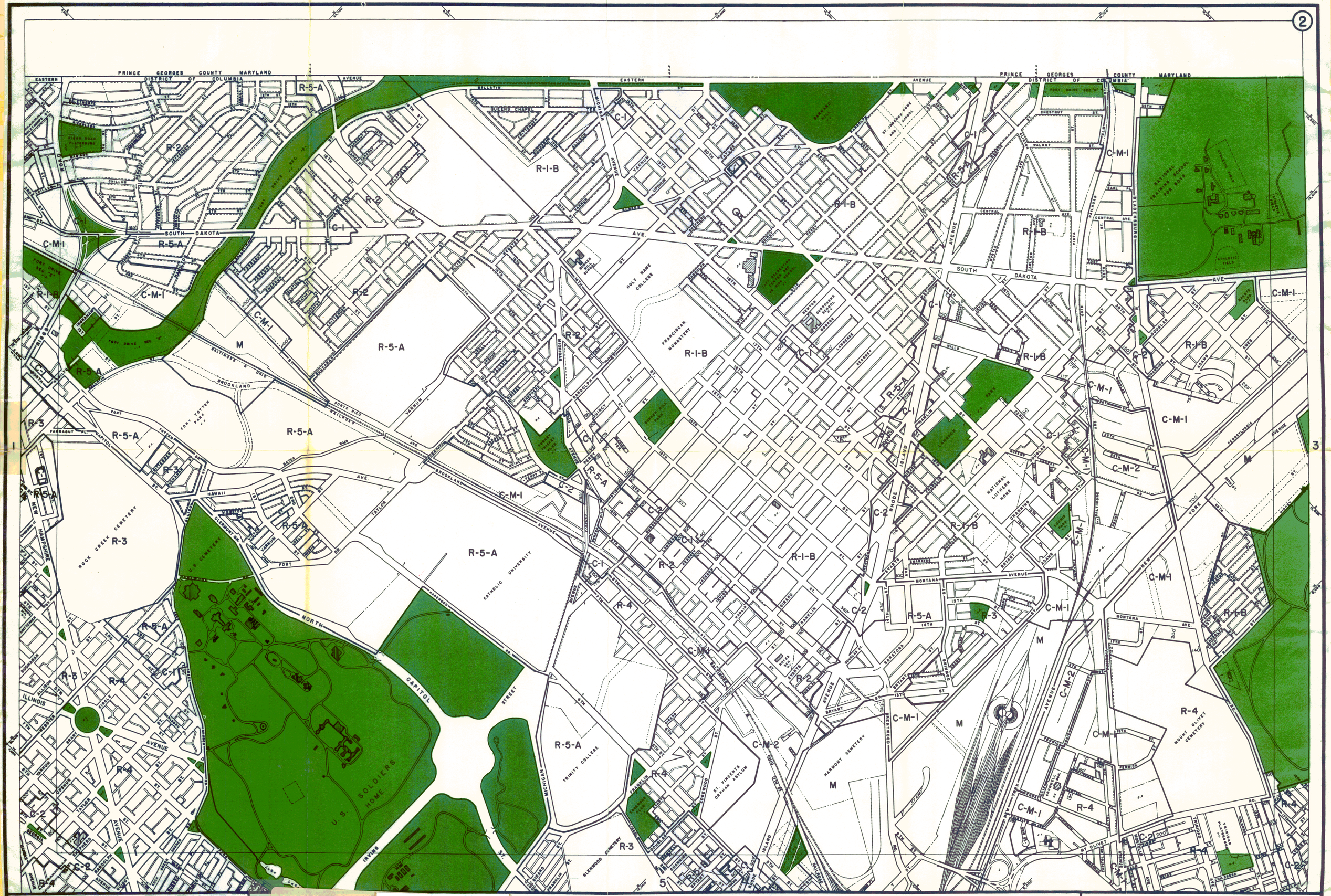

SCALE: 400 0 400 800 1200 FEET

CORRECTED TO JANUARY 1, 1958

Base map by National Capital Planning Commission

DISTRICT OF COLUMBIA

ZONING MAP

ZONING COMMISSION OF THE DISTRICT OF COLUMBIA

EFFECTIVE: MAY 12, 1958

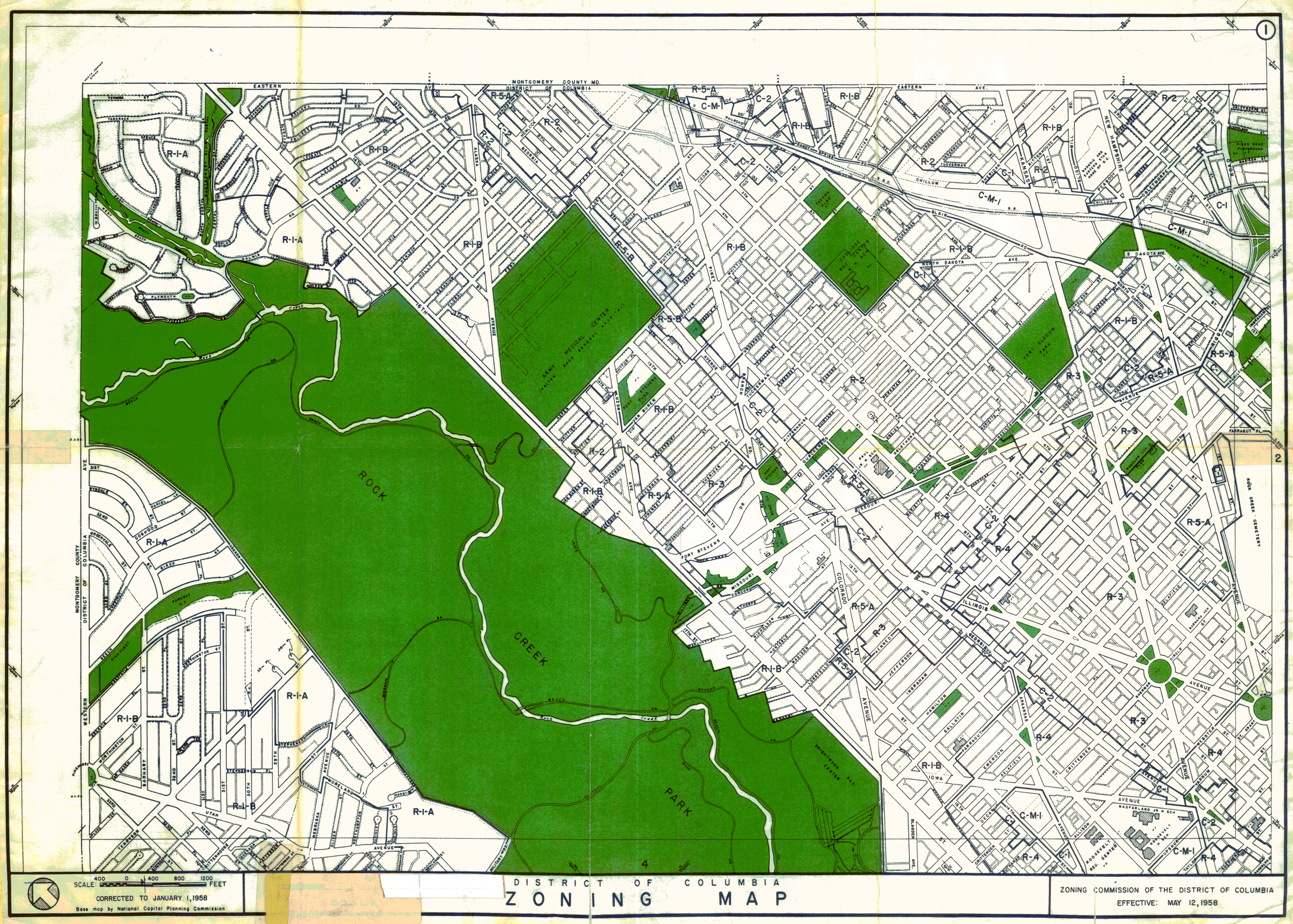

1
2
4
MONTGOMERY COUNTY MD.
DISTRICT OF COLUMBIA
EASTERN AVE.
ROCK CREEK PARK
ARMY MEDICAL CENTER
FORT STEVENS
FORT SLOCUM PARK
COOLIDGE REC. CENTER
BRIGHTWOOD REC. CENTER
ROCK CREEK CEMETERY
NORTH DAKOTA AVE.
S. DAKOTA AVE.
NEW HAMPSHIRE
CHILLUM
BLAIR
MISSOURI
COLORADO
ILLINOIS
IOWA
WESTERN
R-1-A
R-1-B
R-2
R-3
R-4
R-5-A
R-5-B
C-1
C-2
C-M-1
SCALE: 400 0 400 800 1200 FEET
CORRECTED TO JANUARY 1, 1958
Base map by National Capital Planning Commission
DISTRICT OF COLUMBIA
ZONING MAP
ZONING COMMISSION OF THE DISTRICT OF COLUMBIA
EFFECTIVE: MAY 12, 1958

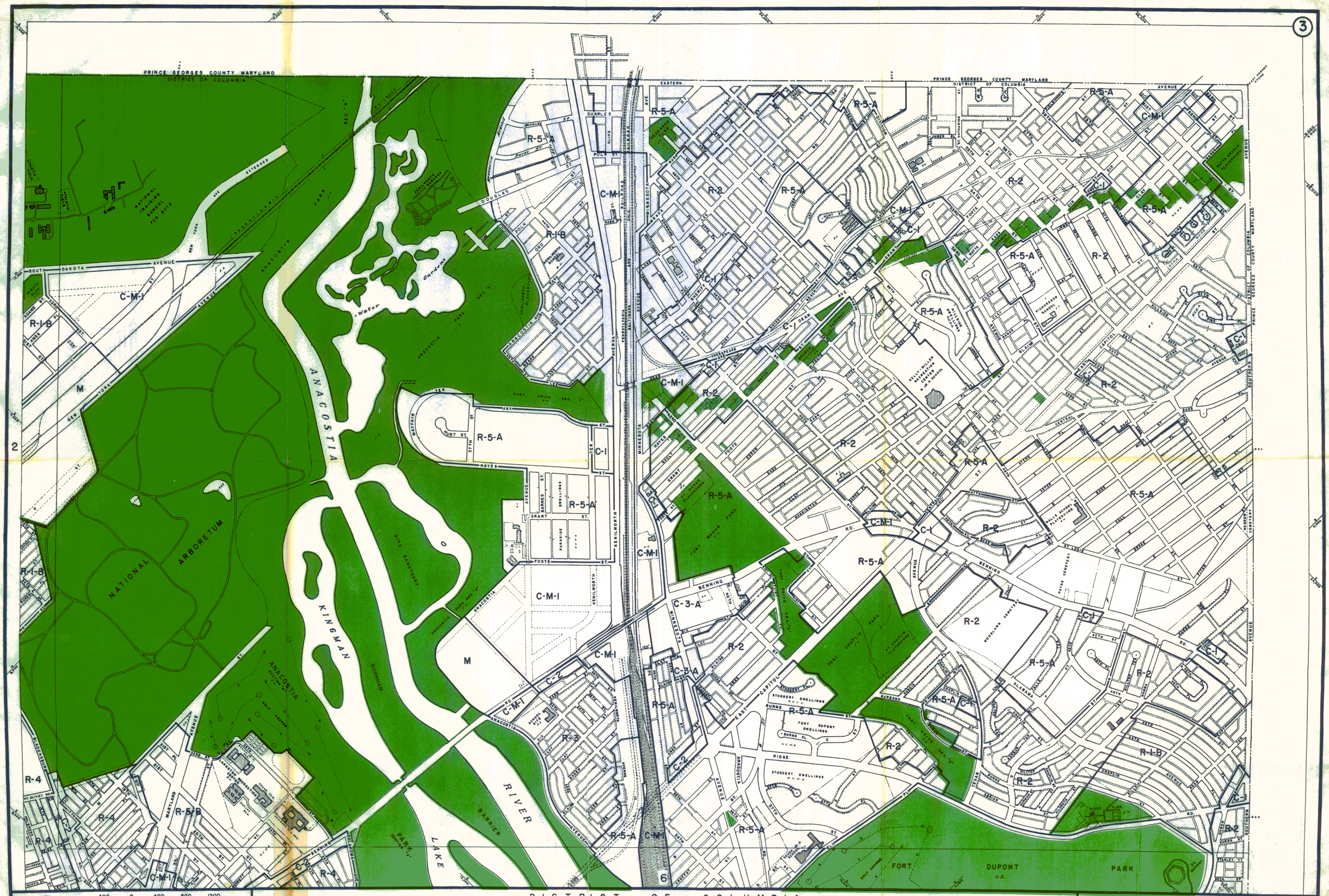

SCALE: 400 0 400 800 1200 FEET

CORRECTED TO JANUARY 1, 1958

Base map by National Capital Planning Commission

DISTRICT OF COLUMBIA

ZONING MAP

ZONING COMMISSION OF THE DISTRICT OF COLUMBIA

EFFECTIVE: MAY 12, 1958

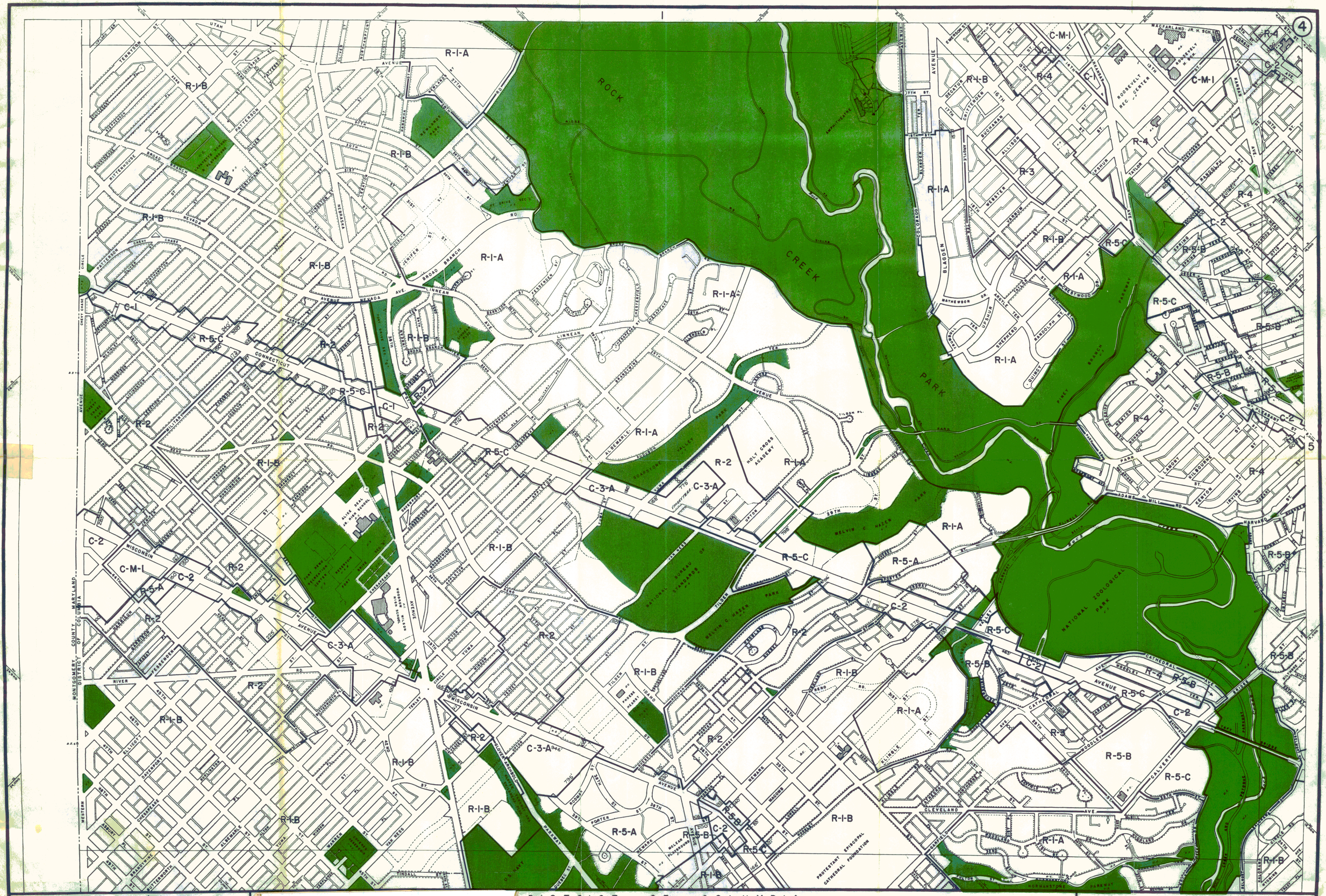
4
5
ROCK CREEK PARK
NATIONAL ZOOLOGICAL PARK
R-1-A
R-1-B
R-2
R-3
R-4
R-5-A
R-5-B
R-5-C
C-1
C-2
C-3-A
C-M-1
MONTGOMERY COUNTY, MARYLAND
DISTRICT OF COLUMBIA
SCALE: 400 0 400 800 1200 FEET
CORRECTED TO JANUARY 1, 1958
Base map by National Capital Planning Commission
DISTRICT OF COLUMBIA
ZONING MAP
ZONING COMMISSION OF THE DISTRICT OF COLUMBIA
EFFECTIVE: MAY 12, 1958

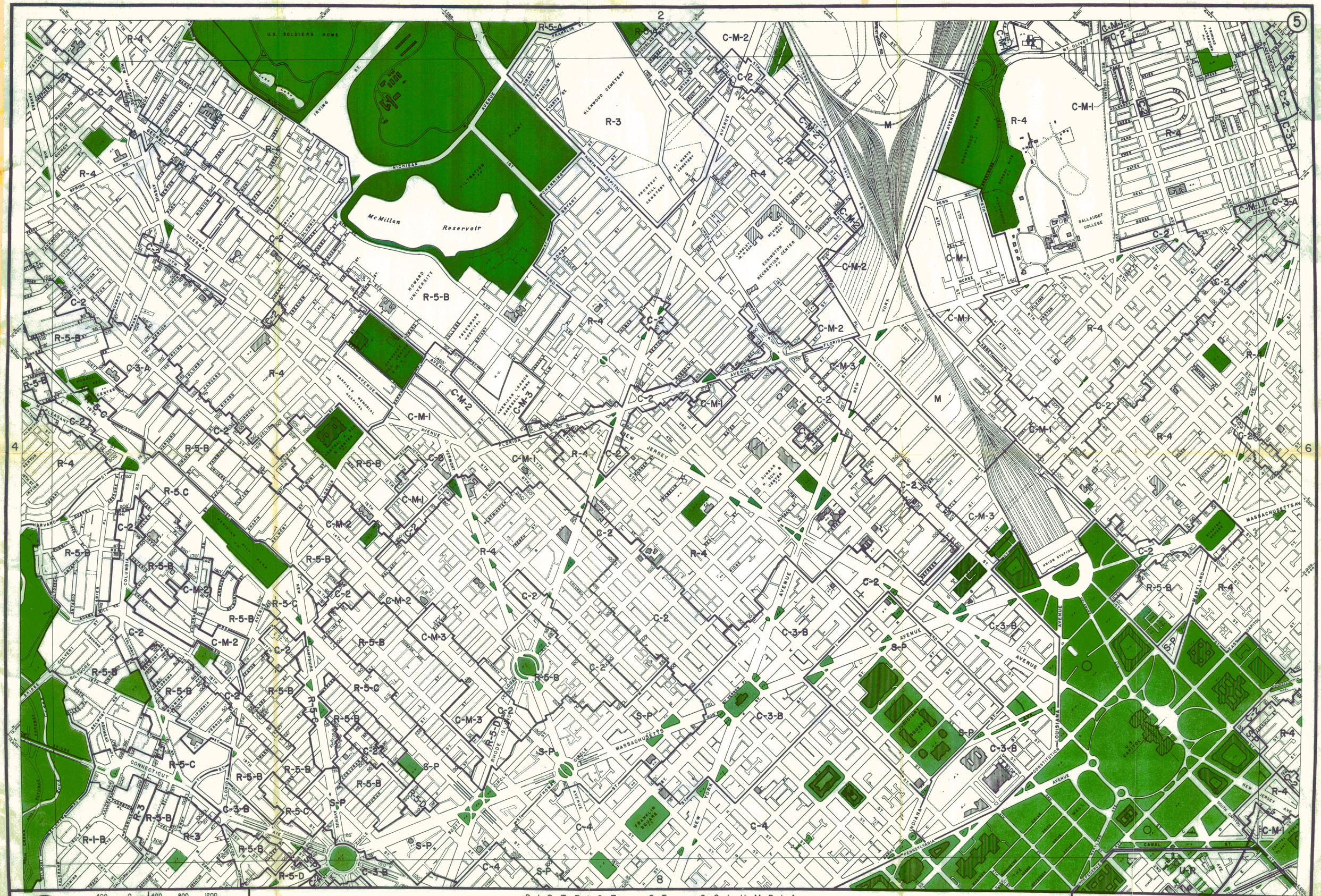

SCALE: 400 0 400 800 1200 FEET

CORRECTED TO JANUARY 1, 1958

Base map by National Capital Planning Commission

DISTRICT OF COLUMBIA

ZONING MAP

ZONING COMMISSION OF THE DISTRICT OF COLUMBIA

EFFECTIVE: MAY 12, 1958

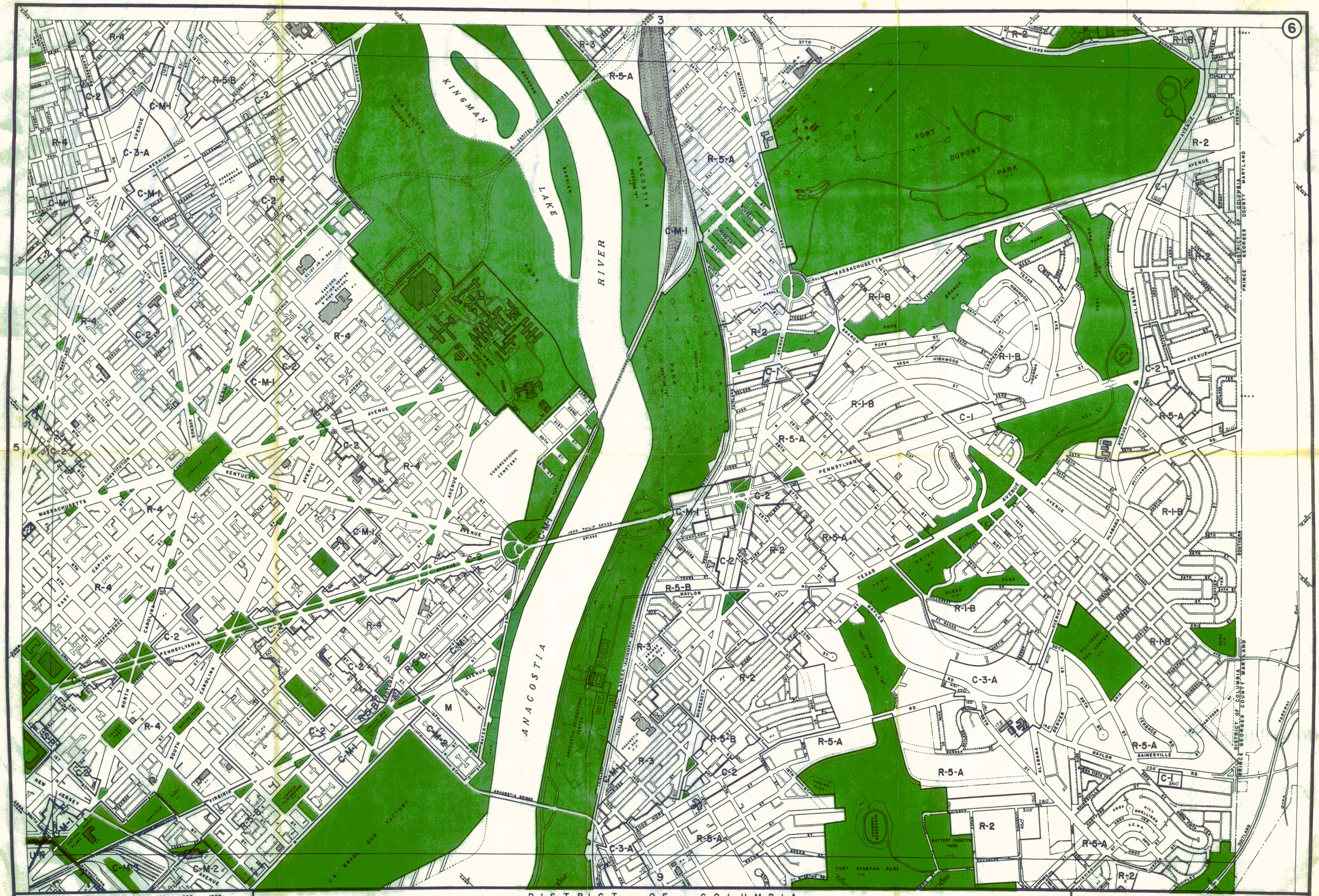
KINGMAN LAKE
ANACOSTIA RIVER
FORT DUPONT PARK
ANACOSTIA PARK
CONGRESSIONAL CEMETERY
U.S. NAVAL GUN FACTORY
FORT STANTON PARK
PRINCE GEORGES COUNTY, MARYLAND
DISTRICT OF COLUMBIA
SCALE: 400 0 400 800 1200 FEET
CORRECTED TO JANUARY 1, 1958
Base map by National Capital Planning Commission
DISTRICT OF COLUMBIA
ZONING MAP
ZONING COMMISSION OF THE DISTRICT OF COLUMBIA
EFFECTIVE: MAY 12, 1958

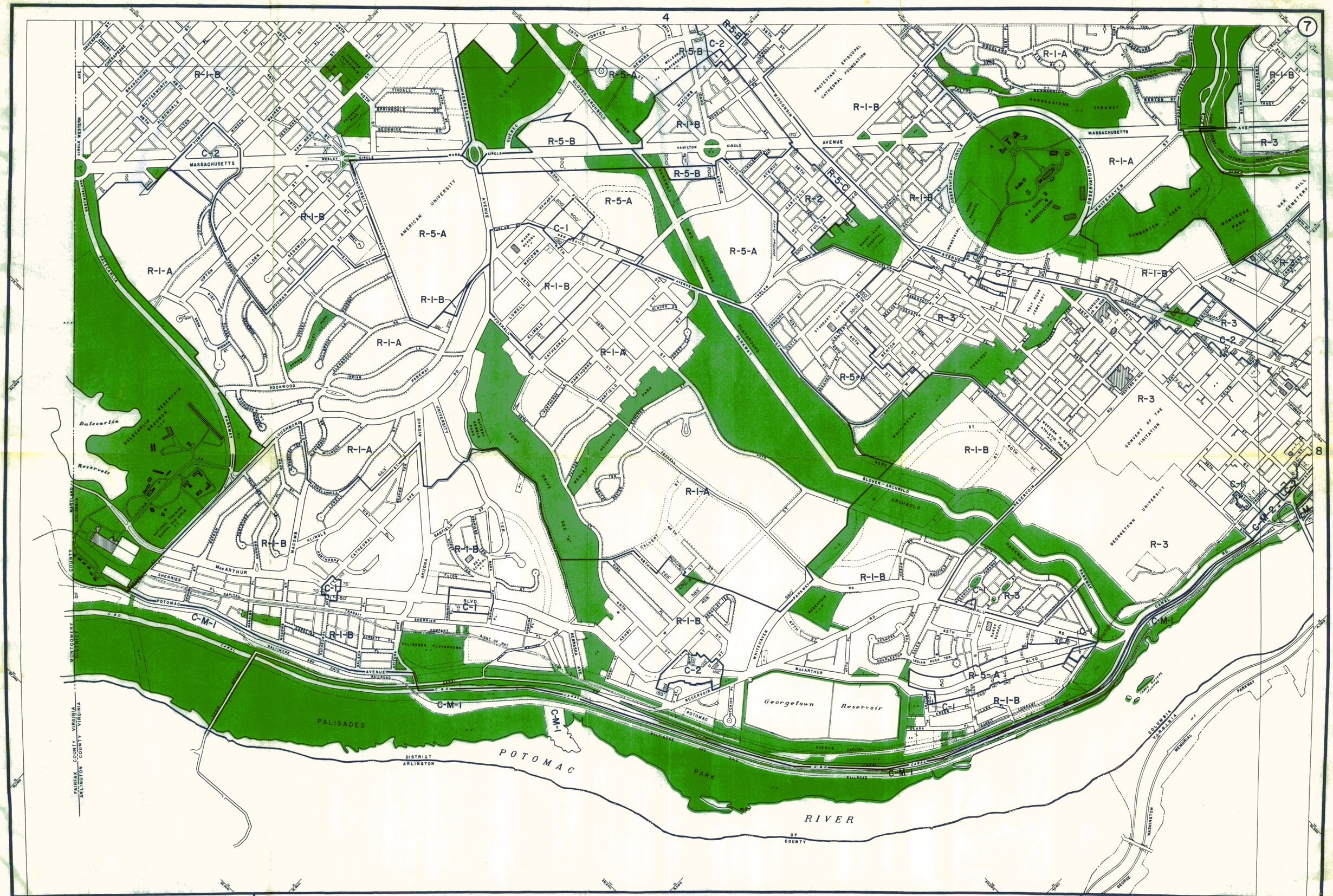

DISTRICT OF COLUMBIA

ZONING MAP

ZONING COMMISSION OF THE DISTRICT OF COLUMBIA

EFFECTIVE: MAY 12, 1958

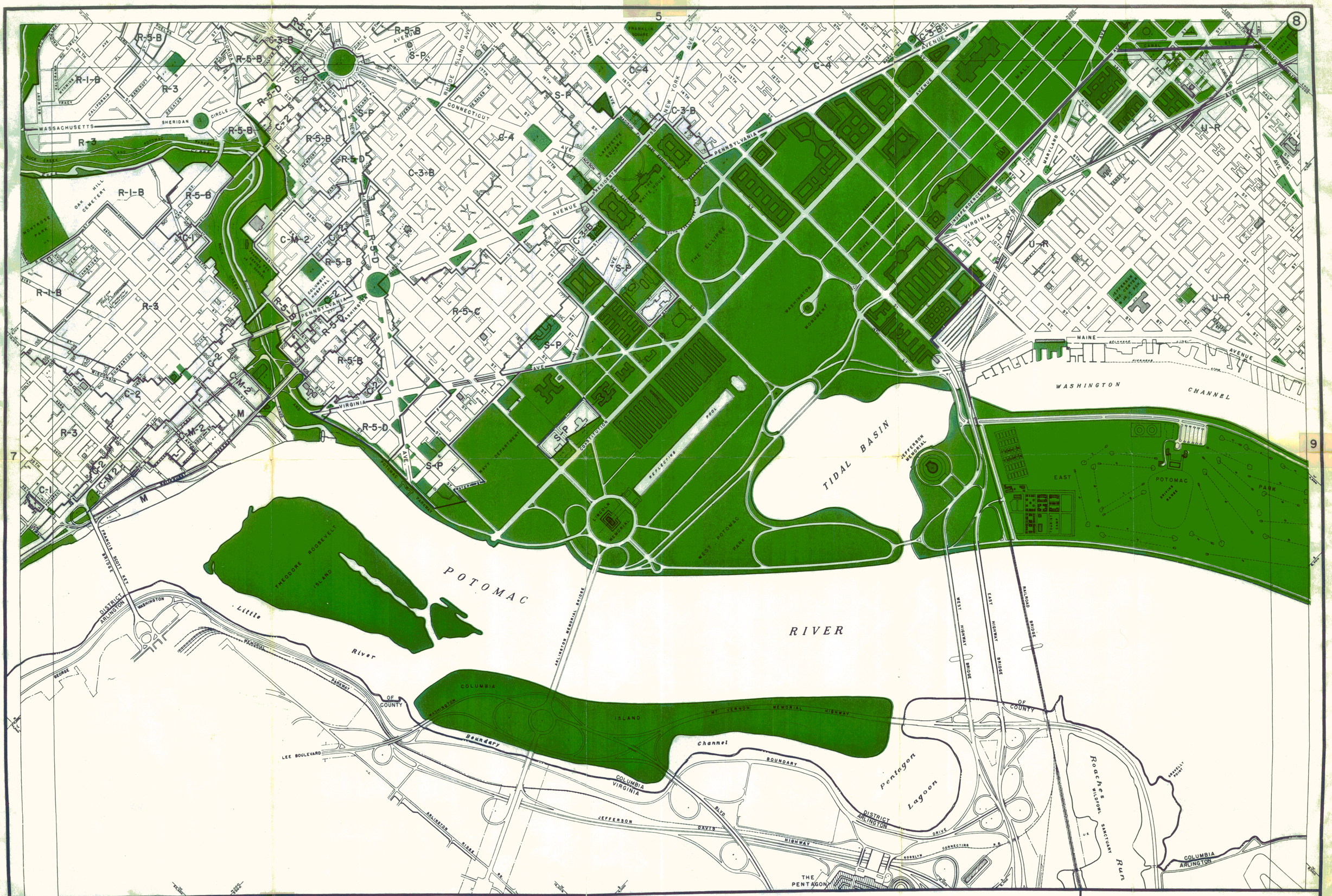
SCALE: 400 0 400 800 1200 FEET
CORRECTED TO JANUARY 1, 1958
Base map by National Capital Planning Commission
DISTRICT OF COLUMBIA
ZONING MAP
ZONING COMMISSION OF THE DISTRICT OF COLUMBIA
EFFECTIVE MAY 12, 1958
POTOMAC RIVER
TIDAL BASIN
WASHINGTON CHANNEL
THE ELLIPSE
WASHINGTON MONUMENT
WHITE HOUSE
LINCOLN MEMORIAL
JEFFERSON MEMORIAL
WEST POTOMAC PARK
EAST POTOMAC PARK
THEODORE ROOSEVELT ISLAND
COLUMBIA ISLAND
Little River
Pentagon Lagoon
Roaches Run
THE PENTAGON
OAK HILL CEMETERY
COLUMBIA HOSPITAL
NAVY DEPARTMENT
CONSTITUTION
REFLECTING POOL
LAFAYETTE SQUARE
FRANKLIN SQUARE
JEFFERSON REC. CENTER
ARLINGTON MEMORIAL BRIDE
FRANCIS SCOTT KEY BRIDGE
WEST HIGHWAY BRIDGE
EAST HIGHWAY BRIDGE
RAILROAD BRIDGE
ARLINGTON BRIDGE
MT. VERNON MEMORIAL HIGHWAY
JEFFERSON DAVIS HIGHWAY
ROSSLYN CONNECTING R.R.
COLUMBIA VIRGINIA BLVD.
DISTRICT OF COLUMBIA
DISTRICT ARLINGTON
COLUMBIA ARLINGTON
LEE BOULEVARD
GEORGE WASHINGTON MEMORIAL PARKWAY
BOUNDARY
MASSACHUSETTS AVENUE
SHERIDAN CIRCLE
CONNECTICUT AVENUE
PENNSYLVANIA AVENUE
NEW YORK AVENUE
RHODE ISLAND AVENUE
VIRGINIA AVENUE
INDEPENDENCE AVENUE
MAINE AVENUE
MARYLAND AVENUE
DELAWARE AVENUE
CONSTITUTION AVENUE
C-3-B
C-4
R-5-B
R-5-D
R-5-C
R-3
R-1-B
C-M-2
C-2
C-1
M
S-P
U-R

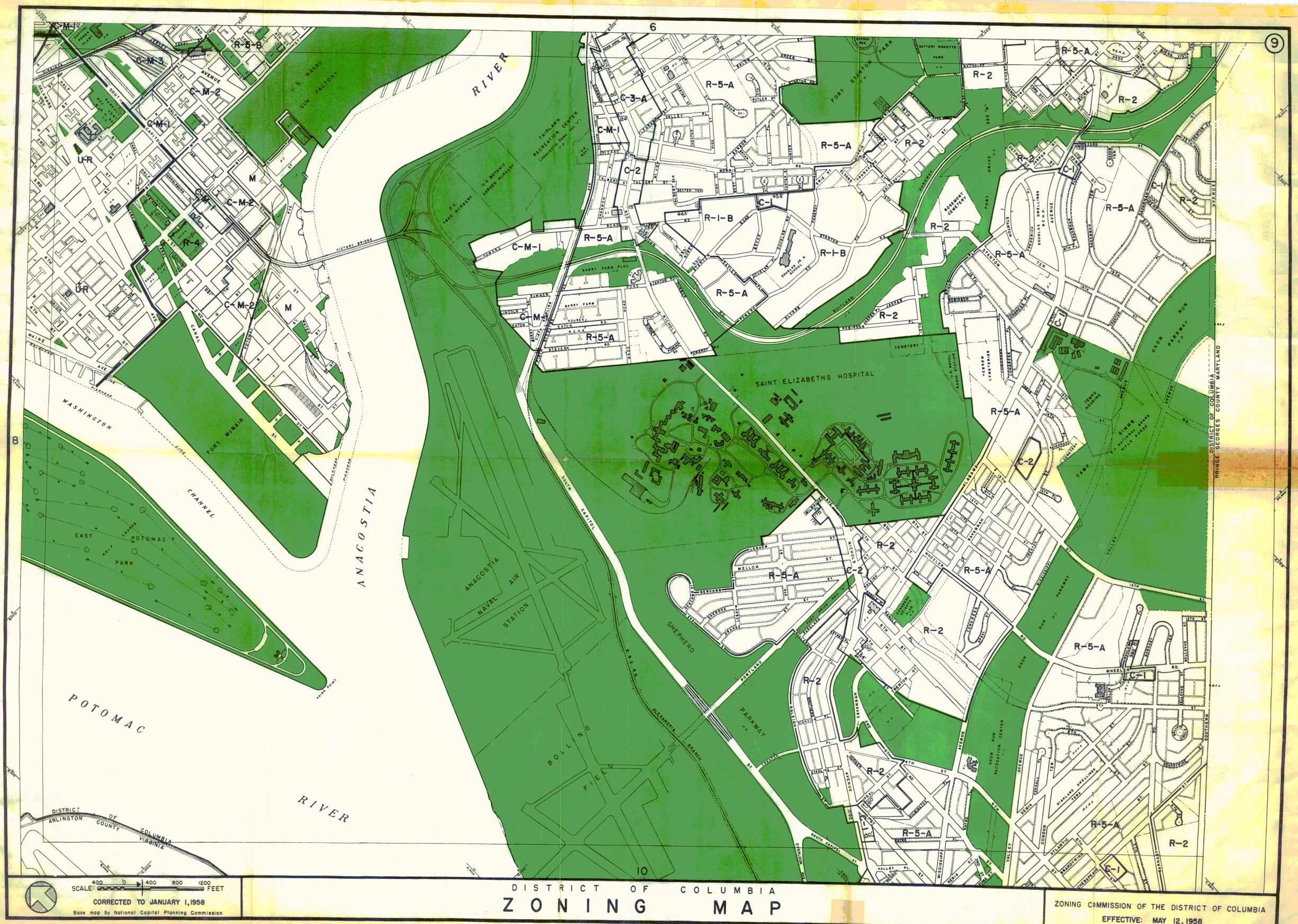

SCALE: 400 0 400 800 1200 FEET

CORRECTED TO JANUARY 1, 1958

Base map by National Capital Planning Commission

DISTRICT OF COLUMBIA

ZONING MAP

ZONING COMMISSION OF THE DISTRICT OF COLUMBIA

EFFECTIVE: MAY 12, 1958

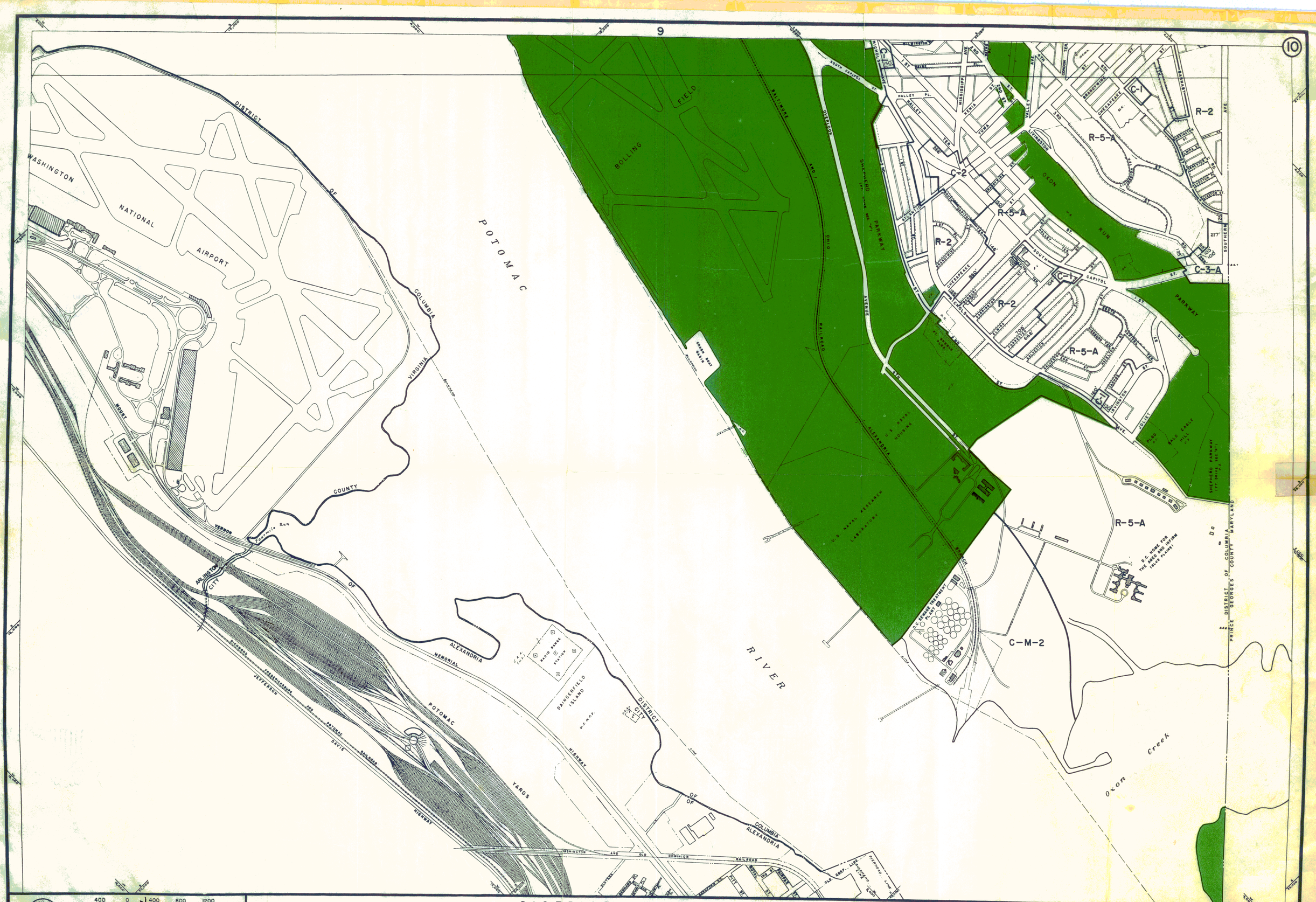

9
10
WASHINGTON NATIONAL AIRPORT
DISTRICT OF COLUMBIA
VIRGINIA
COUNTY
POTOMAC
RIVER
BOLLING FIELD
SHEPHERD PARKWAY
OXON RUN
PARKWAY
R-2
R-5-A
C-1
C-2
C-3-A
C-M-2
ARLINGTON CITY
ALEXANDRIA
MEMORIAL
HIGHWAY
POTOMAC YARDS
DAINGERFIELD ISLAND
RADIO RANGE STATION
U.S. NAVAL RESEARCH LABORATORY
U.S. NAVAL HOUSING
D.C. SEWAGE TREATMENT PLANT
D.C. HOME FOR THE AGED AND INFIRM (BLUE PLAINS)
Oxon Creek
DISTRICT OF COLUMBIA
PRINCE GEORGES COUNTY MARYLAND
SCALE: 400 0 400 800 1200 FEET
CORRECTED TO JANUARY 1, 1958
Base map by National Capital Planning Commission
DISTRICT OF COLUMBIA
ZONING MAP
ZONING COMMISSION OF THE DISTRICT OF COLUMBIA
EFFECTIVE: MAY 12, 1958