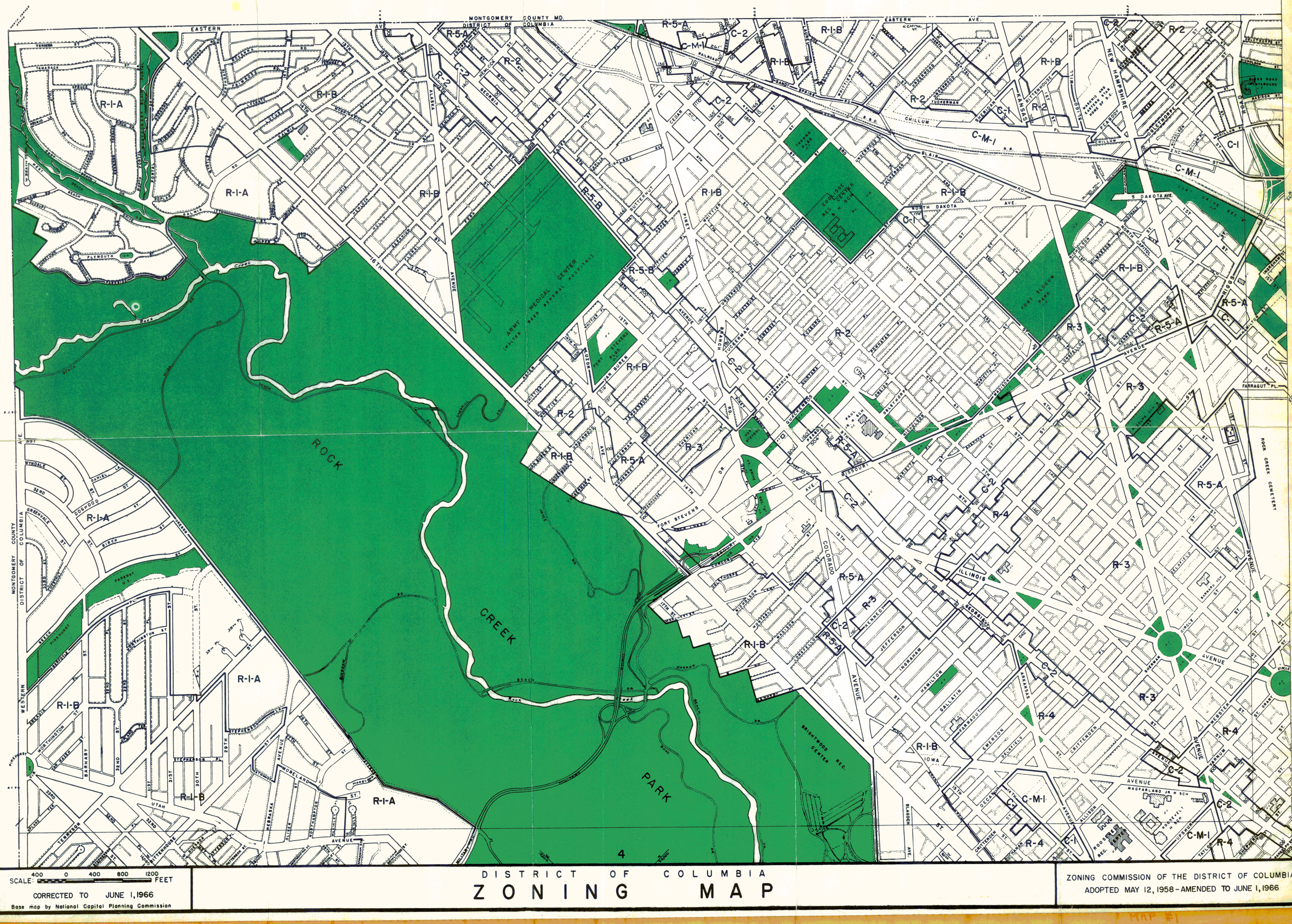

SCALE: 400 0 400 800 1200 FEET

CORRECTED TO JUNE 1, 1966

Base map by National Capital Planning Commission

DISTRICT OF COLUMBIA
ZONING MAP

ZONING COMMISSION OF THE DISTRICT OF COLUMBIA
ADOPTED MAY 12, 1958 - AMENDED TO JUNE 1, 1966

MAP #1

PRINCE GEORGES COUNTY MARYLAND

DISTRICT OF COLUMBIA

SCALE: 400 0 400 800 1200 FEET

CORRECTED TO JUNE 1, 1966

Base map by National Capital Planning Commission

DISTRICT OF COLUMBIA
ZONING MAP

ZONING COMMISSION OF THE DISTRICT OF COLUMBIA
ADOPTED MAY 12, 1958–AMENDED TO JUNE 1, 1966

MAP #2

SCALE: 400 0 400 800 1200 FEET

CORRECTED TO JUNE 1, 1966

Base map by National Capital Planning Commission

DISTRICT OF COLUMBIA ZONING MAP

ZONING COMMISSION OF THE DISTRICT OF COLUMBIA

ADOPTED MAY 12, 1958 - AMENDED TO JUNE 1, 1966

SCALE: 400 0 400 800 1200 FEET

CORRECTED TO JUNE 1, 1966

Base map by National Capital Planning Commission

DISTRICT OF COLUMBIA
ZONING MAP

ZONING COMMISSION OF THE DISTRICT OF COLUMBIA
ADOPTED MAY 12, 1958 - AMENDED TO JUNE 1, 1966

MAP #4

U.S. SOLDIERS HOME

HOSPITAL CENTER

GLENWOOD CEMETERY

PROSPECT HILL CEMETERY

ST. MARYS CEMETERY

McMillan Reservoir

FILTRATION PLANT

HOWARD UNIVERSITY

FREEDMENS HOSPITAL

EDMONDSON RECREATION CENTER

AMERICAN LEAGUE BASEBALL PARK

GREENWOOD PARK

GALLAUDET COLLEGE

UNION STATION

FRANKLIN PARK

U.S. CAPITOL

R-1-B R-3 R-4 R-5-A R-5-B R-5-C R-5-D R-5-E C-1 C-2 C-3-A C-3-B C-4 C-M-1 C-M-2 C-M-3 I-4 M S-P

SCALE: 400 0 400 800 1200 FEET

CORRECTED TO JUNE 1, 1966

Base map by National Capital Planning Commission

DISTRICT OF COLUMBIA
ZONING MAP

ZONING COMMISSION OF THE DISTRICT OF COLUMBIA
ADOPTED MAY 12, 1958 - AMENDED TO JUNE 1, 1966

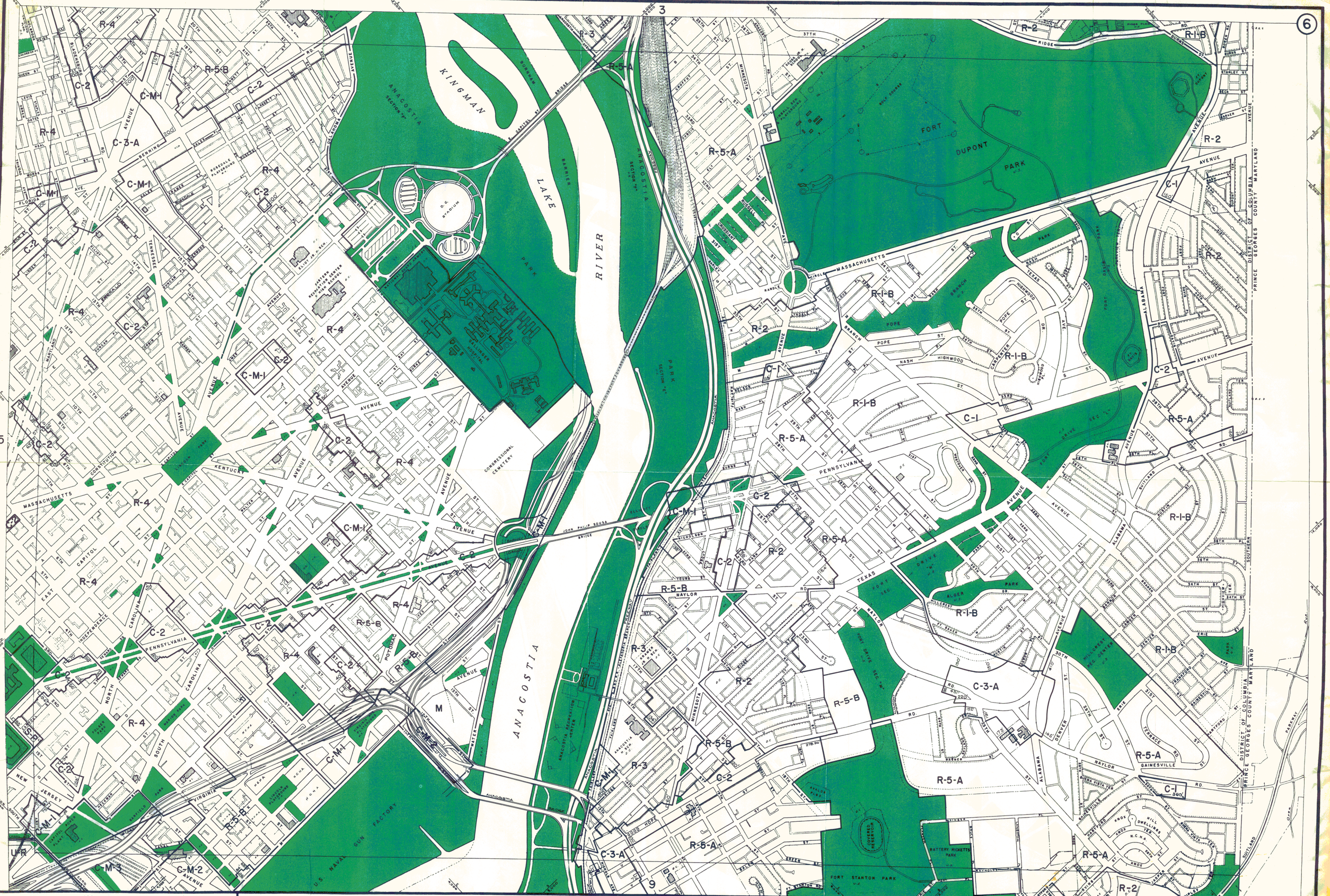

SCALE: 400 0 400 800 1200 FEET

CORRECTED TO JUNE 1, 1966

Base map by National Capital Planning Commission

DISTRICT OF COLUMBIA

ZONING MAP

ZONING COMMISSION OF THE DISTRICT OF COLUMBIA

ADOPTED MAY 12, 1958-AMENDED TO JUNE 1, 1966

DISTRICT OF COLUMBIA
ZONING MAP

SCALE: 400 0 400 800 1200 FEET

CORRECTED TO JUNE 1, 1966

Base map by National Capital Planning Commission

ZONING COMMISSION OF THE DISTRICT OF COLUMBIA
ADOPTED MAY 12, 1958 - AMENDED TO JUNE 1, 1966

MAP #7

DISTRICT OF COLUMBIA
ZONING MAP

SCALE: 400 0 400 800 1200 FEET

CORRECTED TO JUNE 1, 1966

Base map by National Capital Planning Commission

ZONING COMMISSION OF THE DISTRICT OF COLUMBIA
ADOPTED MAY 12, 1958 - AMENDED TO JUNE 1, 1966

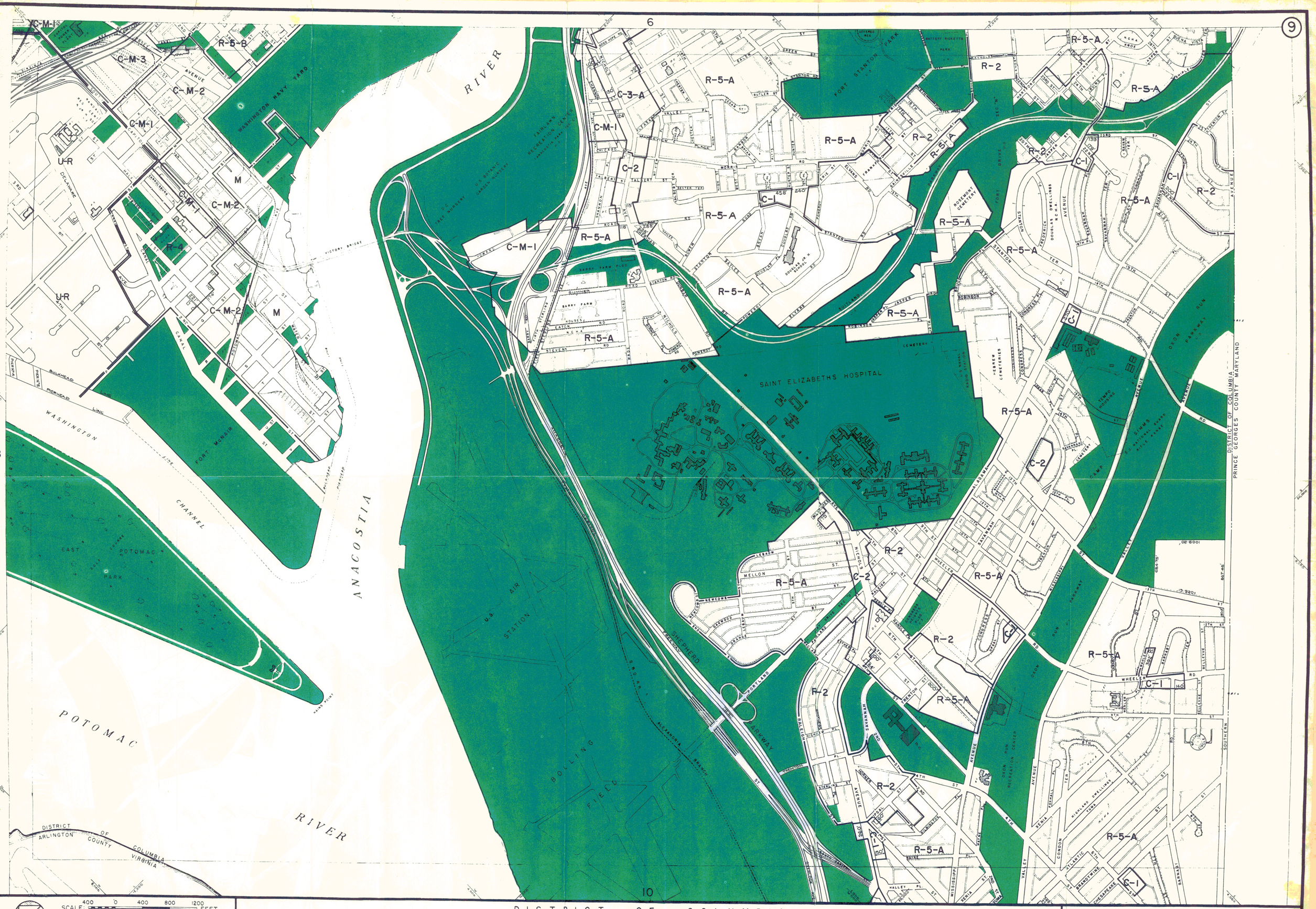

SCALE: 400 0 400 800 1200 FEET

CORRECTED TO JUNE 1, 1966

Base map by National Capital Planning Commission

DISTRICT OF COLUMBIA

ZONING MAP

ZONING COMMISSION OF THE DISTRICT OF COLUMBIA

ADOPTED MAY 12, 1958-AMENDED TO JUNE 1, 1966

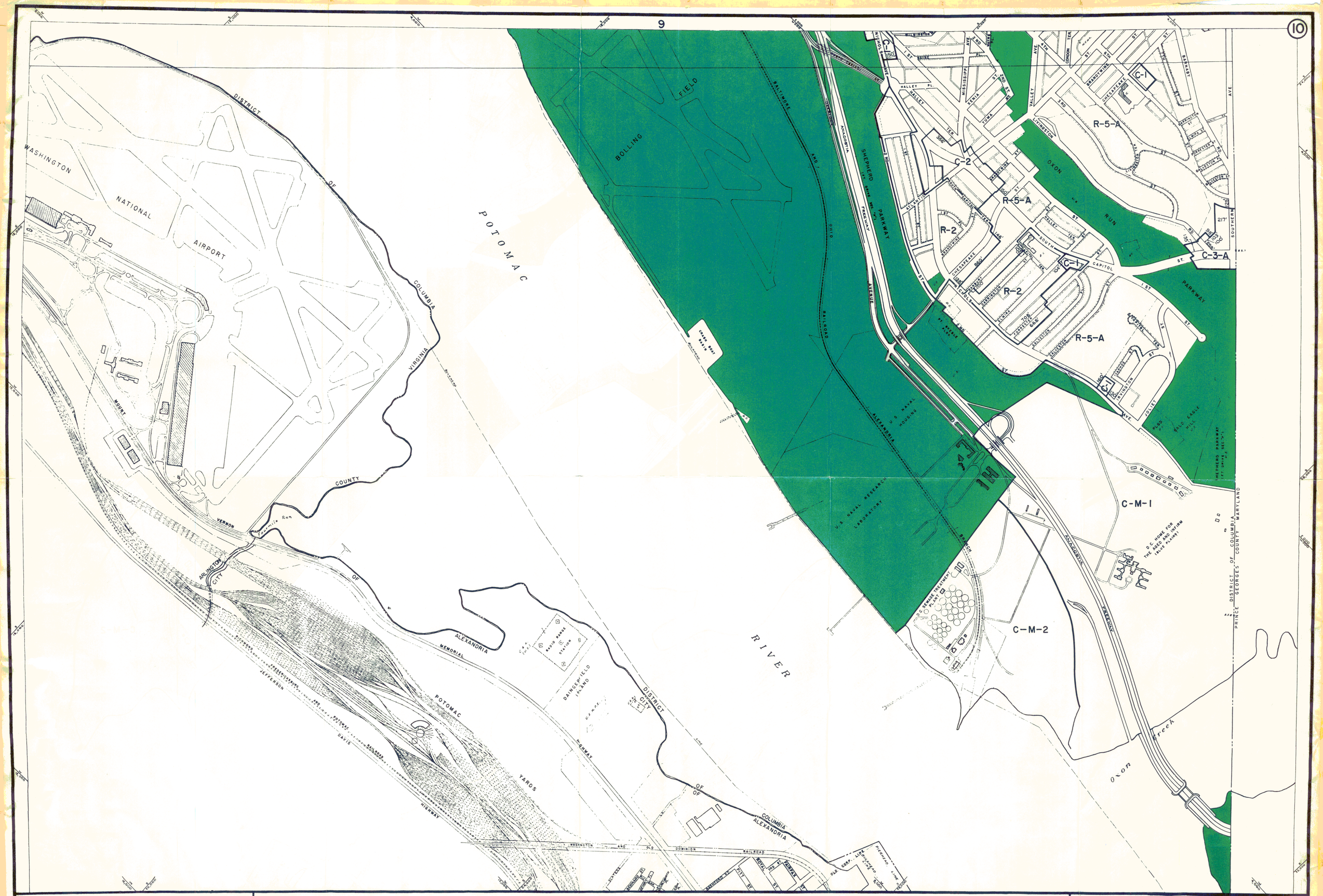

SCALE: 400 0 400 800 1200 FEET

CORRECTED TO JUNE 1, 1966

Base map by National Capital Planning Commission

DISTRICT OF COLUMBIA

ZONING MAP

ZONING COMMISSION OF THE DISTRICT OF COLUMBIA

ADOPTED MAY 12, 1958- AMENDED TO JUNE 1, 1966