CORRECTED TO MAY 21, 1973

ZONING MAP

ADOPTED MAY 12, 1958 AMENDED TO MAY 21, 1973

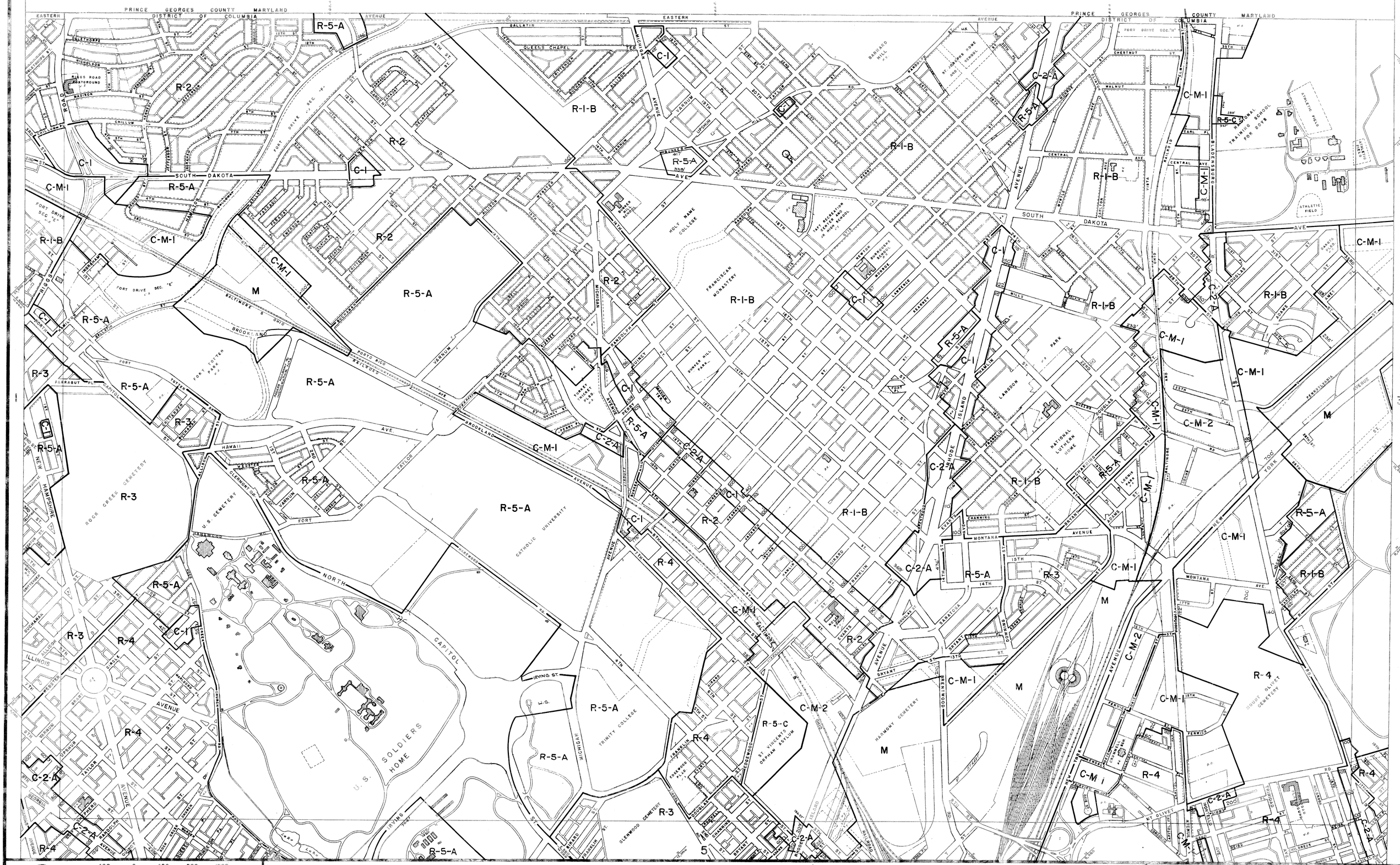

SCALE: 400 0 400 800 1200 FEET

CORRECTED TO MAY 21, 1973

Base map by National Capital Planning Commission

DISTRICT OF COLUMBIA

ZONING MAP

2

ZONING COMMISSION OF THE DISTRICT OF COLUMBIA

ADOPTED MAY 12, 1958 AMENDED TO MAY 21, 1973

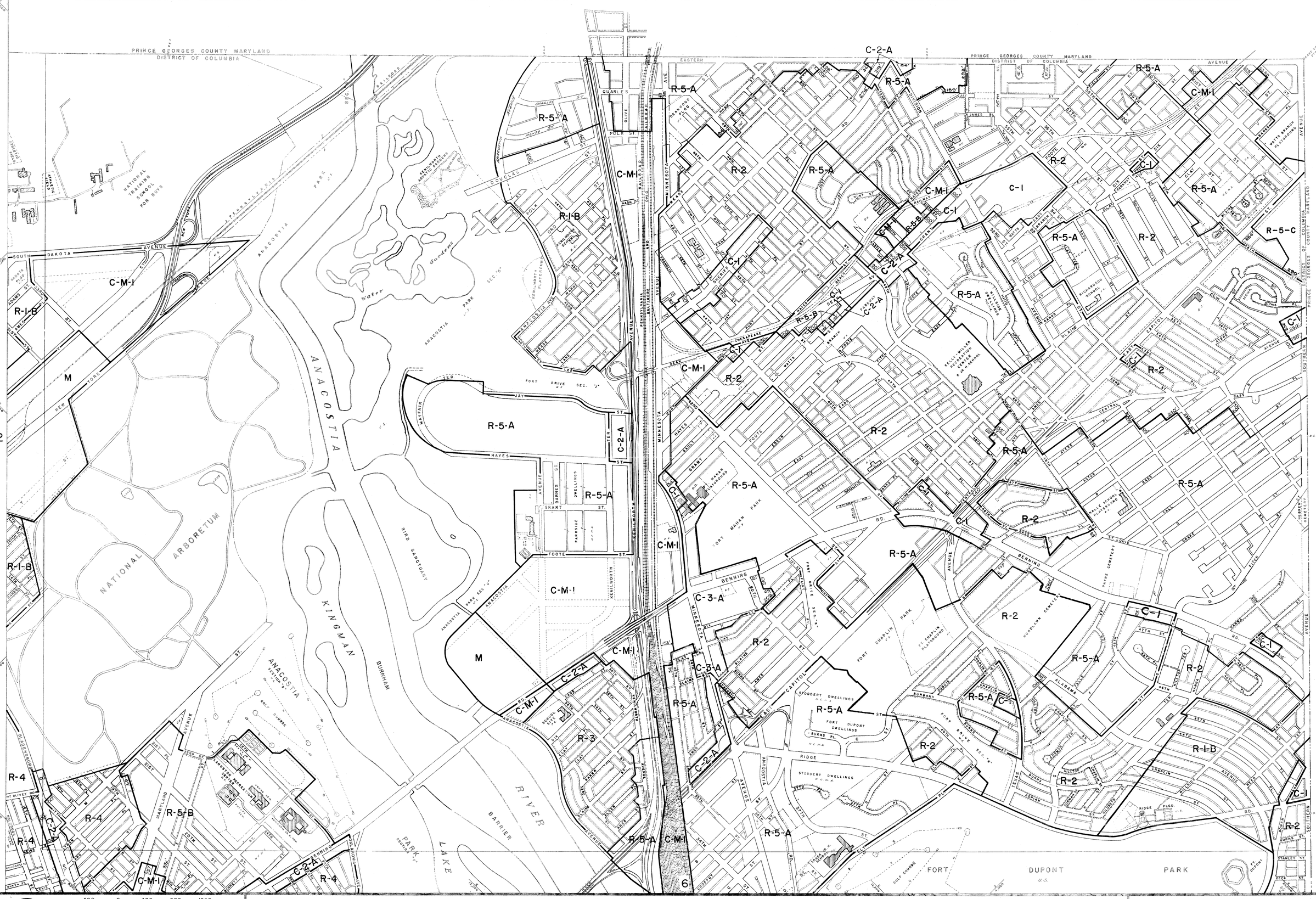

SCALE: 400 0 400 800 1200 FEET

CORRECTED TO MAY 21, 1973

Base map by National Capital Planning Commission

DISTRICT OF COLUMBIA

ZONING MAP

3

ZONING COMMISSION OF THE DISTRICT OF COLUMBIA

ADOPTED MAY 12, 1958 AMENDED TO MAY 21, 1973

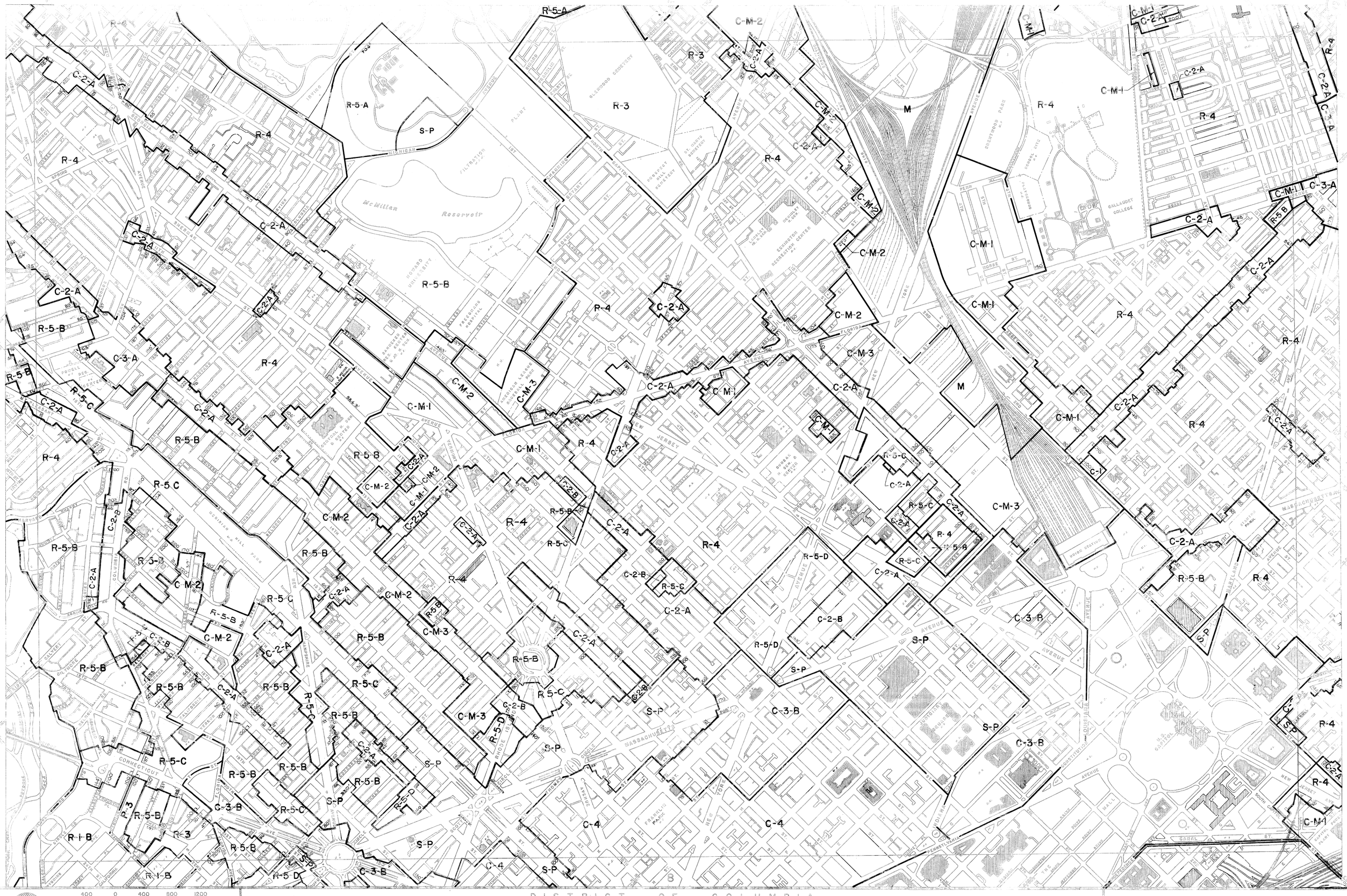

SCALE: 400 0 400 800 1200 FEET

CORRECTED TO MAY 21, 1973

Base map by National Capital Planning Commission

DISTRICT OF COLUMBIA

ZONING MAP

5

ZONING COMMISSION OF THE DISTRICT OF COLUMBIA

ADOPTED MAY 12, 1958 AMENDED TO MAY 21, 1973

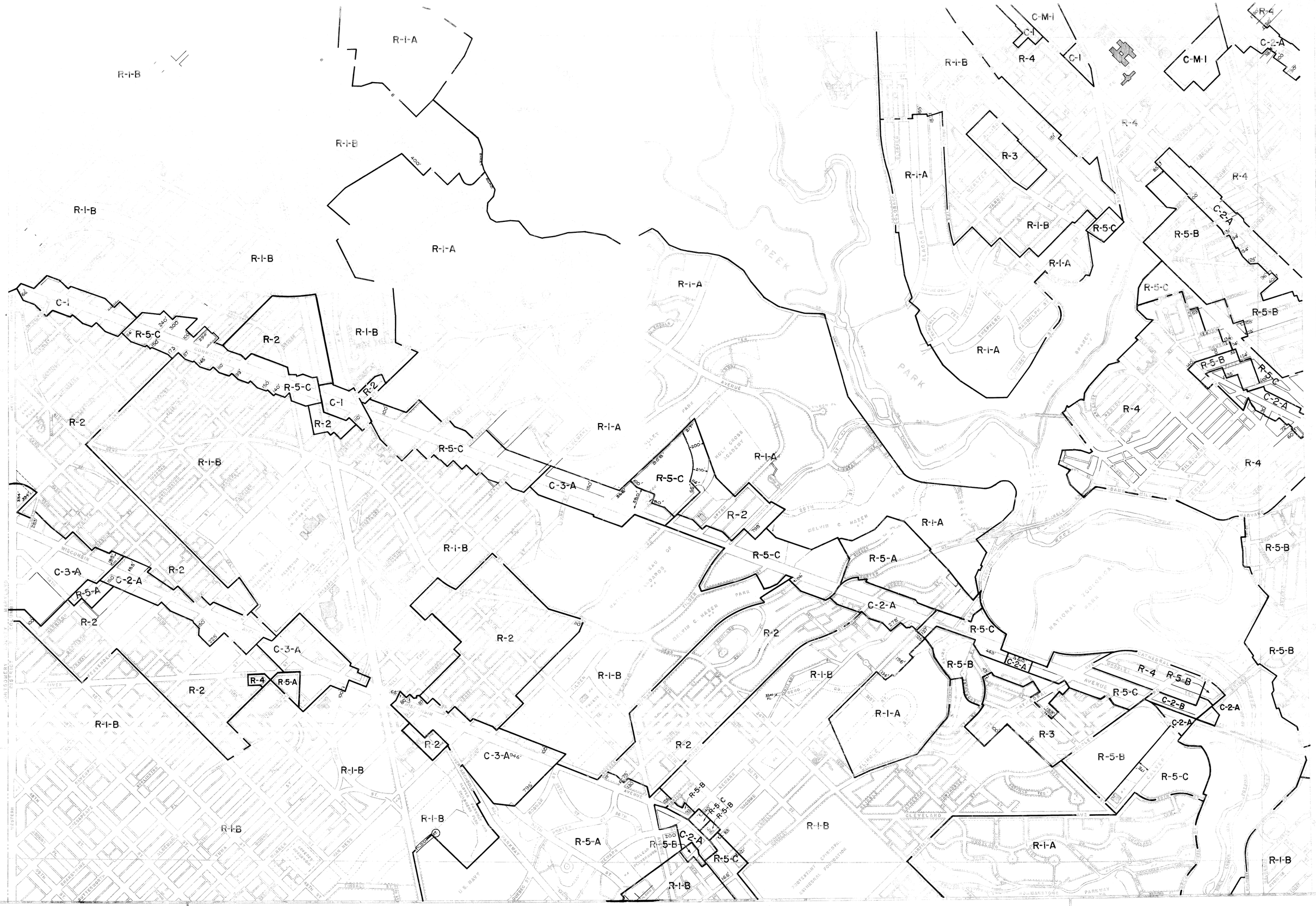

SCALE: 400 0 400 800 1200 FEET

CORRECTED TO MAY 21, 1973

These maps by National Capital Planning Commission

DISTRICT OF COLUMBIA

ZONING MAP

4

ZONING COMMISSION OF THE DISTRICT OF COLUMBIA

ADOPTED MAY 12, 1958 AMENDED TO MAY 21, 1973

SCALE: 400 0 400 800 1200 FEET

CORRECTED TO MAY 21, 1973

Base map by National Capital Planning Commission

DISTRICT OF COLUMBIA

ZONING MAP

6

ZONING COMMISSION OF THE DISTRICT OF COLUMBIA

ADOPTED MAY 12, 1958 AMENDED TO MAY 21, 1973

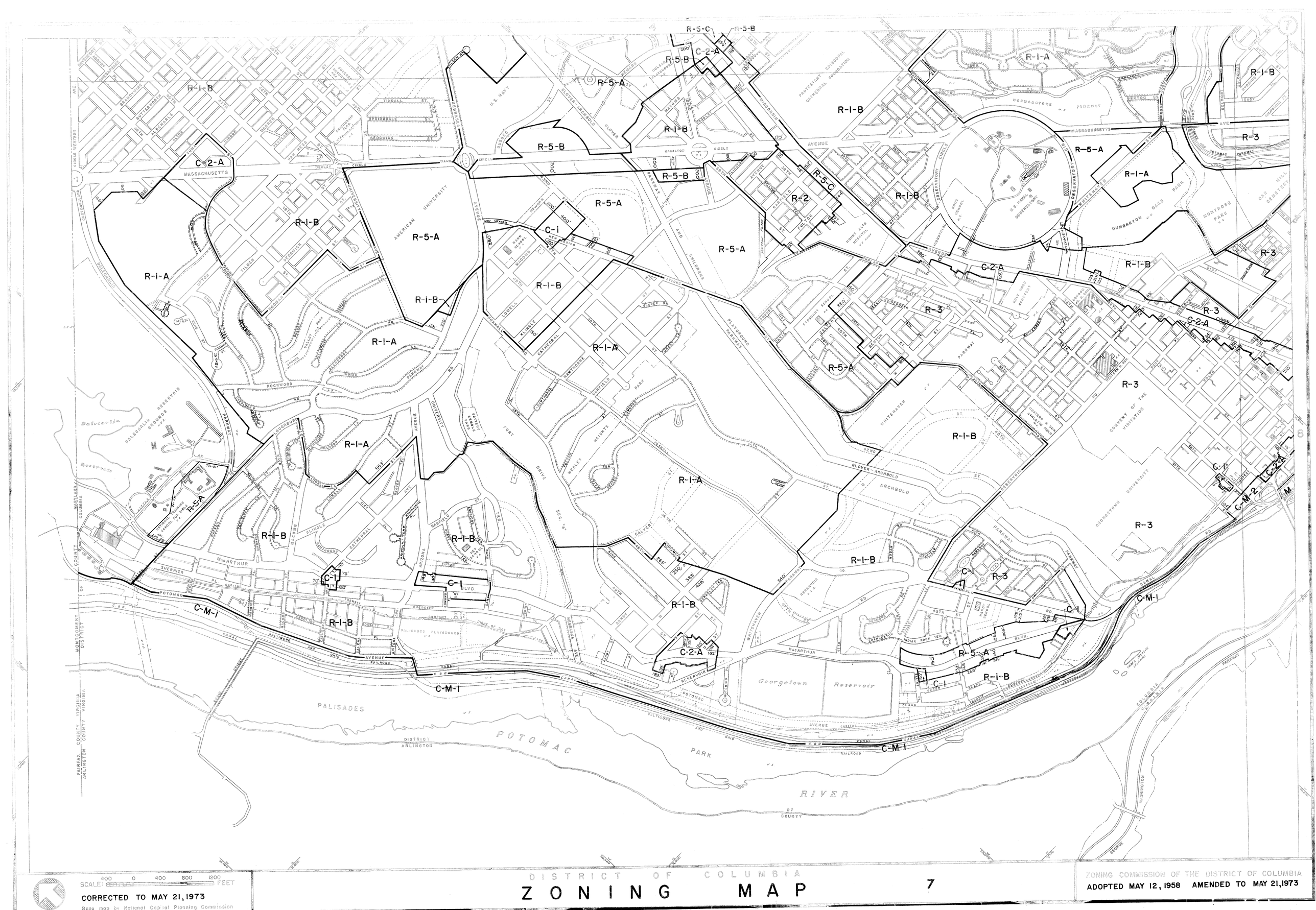

SCALE: 400 0 400 800 1200 FEET

CORRECTED TO MAY 21, 1973

Base map by National Capital Planning Commission

DISTRICT OF COLUMBIA

ZONING MAP

7

ZONING COMMISSION OF THE DISTRICT OF COLUMBIA

ADOPTED MAY 12, 1958 AMENDED TO MAY 21, 1973

SCALE: 400 0 400 800 1200 FEET

CORRECTED TO MAY 21, 1973

Base map by National Capital Planning Commission

DISTRICT OF COLUMBIA

ZONING MAP

8

ZONING COMMISSION OF THE DISTRICT OF COLUMBIA

ADOPTED MAY 12, 1958 AMENDED TO MAY 21, 1973

CORRECTED TO MAY 21, 1973

ZONING MAP 9

ADOPTED MAY 12, 1958 AMENDED TO MAY 21, 1973

10
WASHINGTON NATIONAL AIRPORT
BOLLING
POTOMAC
RIVER
DISTRICT OF COLUMBIA
VIRGINIA
COUNTY
ARLINGTON CITY
VERNON
ALEXANDRIA MEMORIAL HIGHWAY
JEFFERSON DAVIS HIGHWAY
POTOMAC YARDS
DAINGERFIELD ISLAND
RADIO RANGE STATION
DISTRICT OF COLUMBIA
ALEXANDRIA CITY
SHEPHERD PARKWAY
ANACOSTIA FREEWAY
ANACOSTIA FREEWAY
ALEXANDRIA
U.S. NAVAL HOUSING
U.S. NAVAL RESEARCH LABORATORY
D.C. SEWAGE TREATMENT PLANT
D.C. HOME FOR THE AGED AND INFIRM (BLUE PLAINS)
OXON RUN
Oxon Creek
DISTRICT OF COLUMBIA
PRINCE GEORGES COUNTY MARYLAND
R-5-A
R-5-B
R-5-C
R-2
C-1
C-2-A
C-2-B
C-3-A
C-M-1
C-M-3
SHEPHERD PARKWAY
CAPITOL
1ST
PARKWAY
BALD EAGLE HILL
PLD
SCALE 400 0 400 800 1200 FEET
CORRECTED TO MAY 21, 1973
Base map by National Capital Planning Commission
DISTRICT OF COLUMBIA
ZONING MAP
10
ZONING COMMISSION OF THE DISTRICT OF COLUMBIA
ADOPTED MAY 12, 1958 AMENDED TO MAY 21, 1973