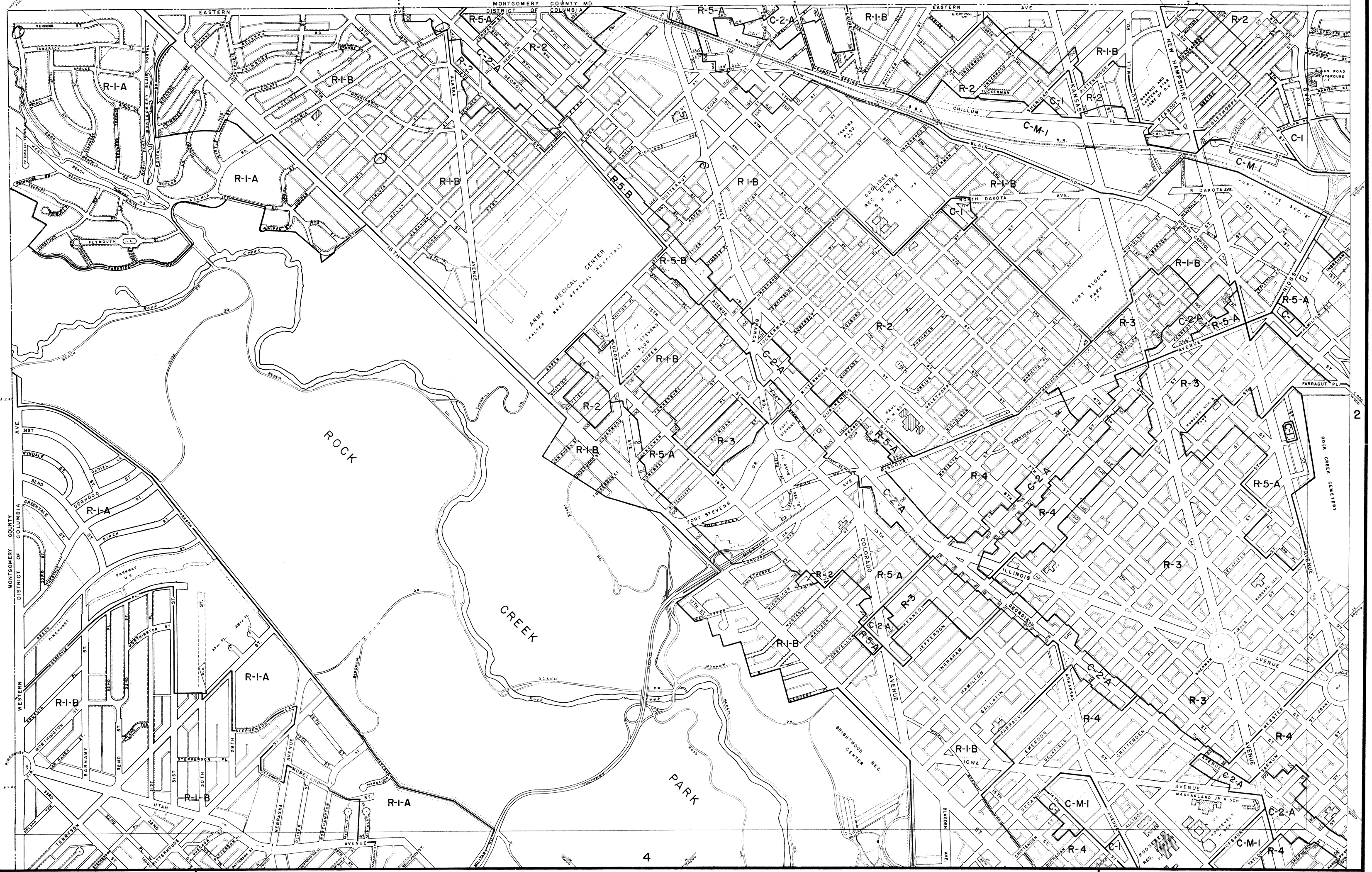

SCALE: 400 0 400 800 1200 FEET

CORRECTED TO MAY 11, 1977

Base map by National Capital Planning Commission

DISTRICT OF COLUMBIA

ZONING MAP

ZONING COMMISSION OF THE DISTRICT OF COLUMBIA

SCALE: 400 0 400 800 1200 FEET

CORRECTED TO MAY 11, 1977

Base map by National Capital Planning Commission

DISTRICT OF COLUMBIA

ZONING MAP

ZONING COMMISSION OF THE DISTRICT OF COLUMBIA

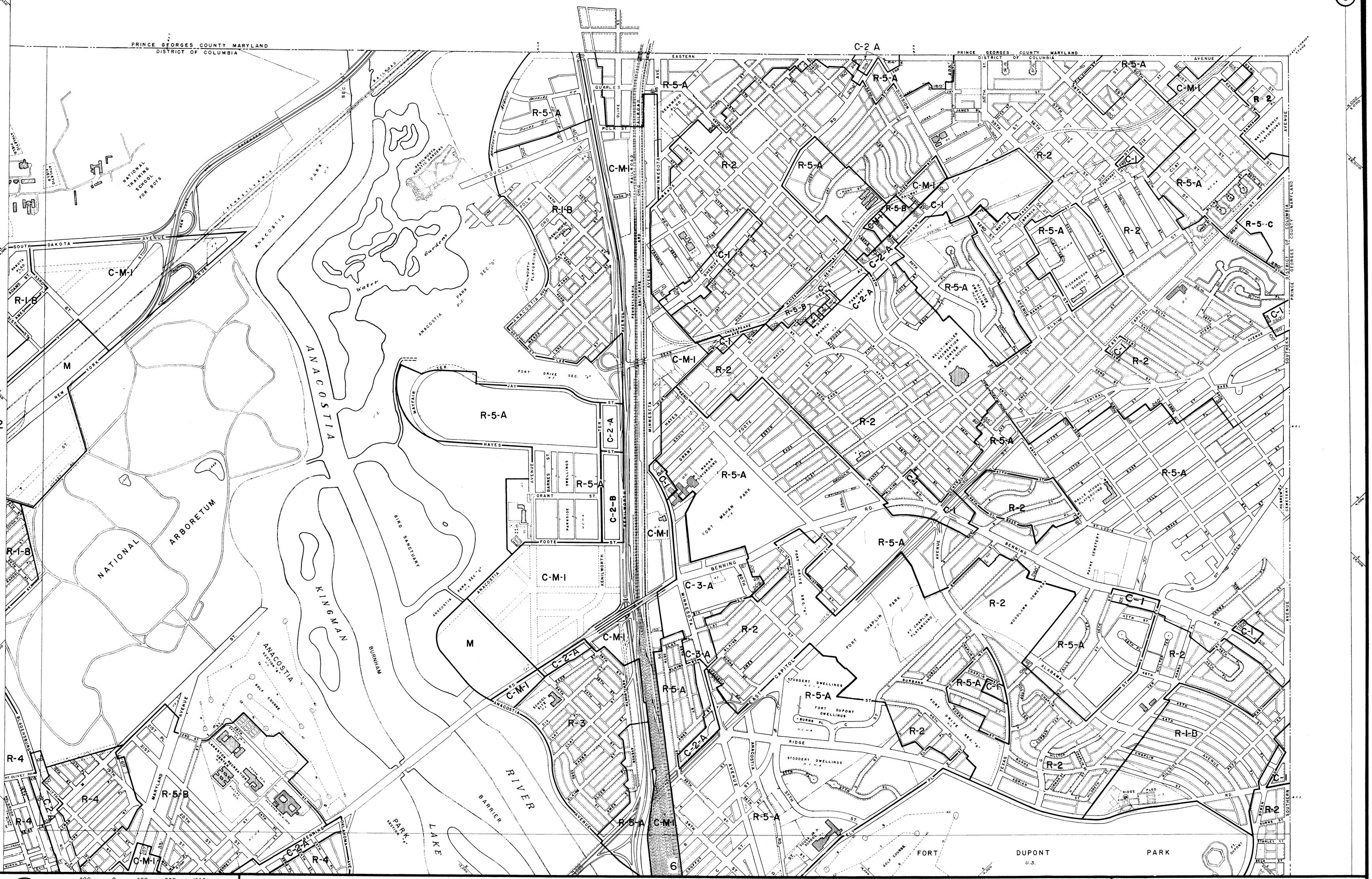

SCALE: 400 0 400 800 1200 FEET

CORRECTED TO MAY 11, 1977

Base map by National Capital Planning Commission

DISTRICT OF COLUMBIA
ZONING MAP

ZONING COMMISSION OF THE DISTRICT OF COLUMBIA

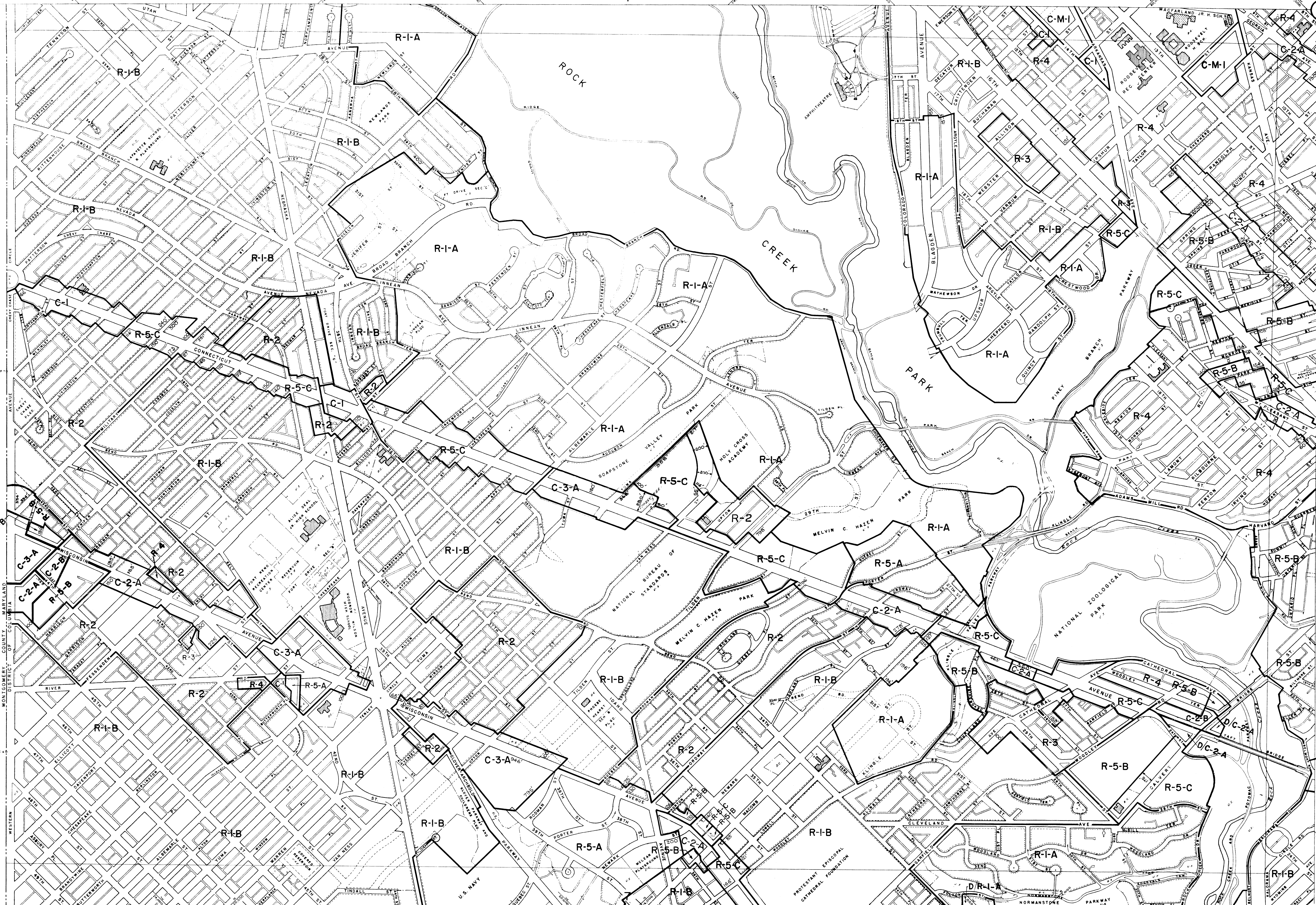

SCALE: 400 0 400 800 1200 FEET

CORRECTED TO MAY 11, 1977

Base map by National Capital Planning Commission

DISTRICT OF COLUMBIA

ZONING MAP

ZONING COMMISSION OF THE DISTRICT OF COLUMBIA

ZONING MAP
DISTRICT OF COLUMBIA

ZONING COMMISSION OF THE DISTRICT OF COLUMBIA

CORRECTED TO MAY 11, 1973

SCALE: 400 0 400 800 1200 FEET

Base map by National Capital Planning Commission

SCALE: 400 0 400 800 1200 FEET

CORRECTED TO MAY 11, 1977

Base map by National Capital Planning Commission

DISTRICT OF COLUMBIA
ZONING MAP

ZONING COMMISSION OF THE DISTRICT OF COLUMBIA

R-5-C
R-5-B
-A
R-1-B
D/R-1-A
D/R-1-B
R-1-A
D/R-5-A
R-3
D/R-3
C-1
D/C-2-A
W-1
R-4
R-5-B
R-5-A
R-1-A
R-1-B
C-M-1
R-5-A
R-3
I-1
I-2-A
R-5-A
R-1-B
Georgetown Reservoir
PALISADES
POTOMAC PARK
RIVER
DISTRICT OF COLUMBIA
ARLINGTON COUNTY VIRGINIA
FAIRFAX COUNTY VIRGINIA
MONTGOMERY COUNTY MARYLAND
Dalecarlia Reservoir
Bodog Pool
U.S. NAVAL OBSERVATORY
OAK HILL CEMETERY
ROCK CREEK PARK
ROCK CREEK & POTOMAC PARKWAY
CHESAPEAKE & OHIO CANAL
MASSACHUSETTS AVENUE
WISCONSIN AVENUE
CONNECTICUT AVENUE
NEW HAMPSHIRE AVENUE
GEORGIA AVENUE
16TH STREET
14TH STREET
7TH STREET
BLADENSBURG ROAD
MICHIGAN AVENUE
MILITARY ROAD
ROCKWOOD PARKWAY
SHERRIER PL.
FOXHALL RD.
ARTHUR
ARCHBOLD
WHITEHAVEN
PARKWAY
SEMINARY
GALVESTON
WESLEY HEIGHTS
FOXHALL
GLOVER-ARCHBOLD
OLIVE ST.
QUEBEC
ALBEMARLE
EMERSON
FULTON
GALLATIN
HARVARD
IRVING
JOHN MARSHALL PL.
KENNEDY
LAMONT
MADISON
NEWTON
OTIS
PARK RD.
QUACKENBOS
RANDOLPH
SHEPHERD
SPRING
TAYLOR
UNIVERSITY
VAN BUREN
WARREN
WEBSTER
WILLARD
WINDOM
WOODLEY
WYOMING
CLYDE'S
SOUTH ST.
CALVERT
PARKSIDE
PALISADES PLAYGROUND
Georgetown Reservoir
SCALE: 400 0 400 800 1200 FEET
CORRECTED TO MAY 11, 1977
Base map by National Capital Planning Commission
DISTRICT OF COLUMBIA
ZONING MAP
ZONING COMMISSION OF THE DISTRICT OF COLUMBIA

SCALE: 400 0 400 800 1200 FEET

CORRECTED TO MAY 11, 1977

Base map by National Capital Planning Commission

DISTRICT OF COLUMBIA
ZONING MAP

ZONING COMMISSION OF THE DISTRICT OF COLUMBIA

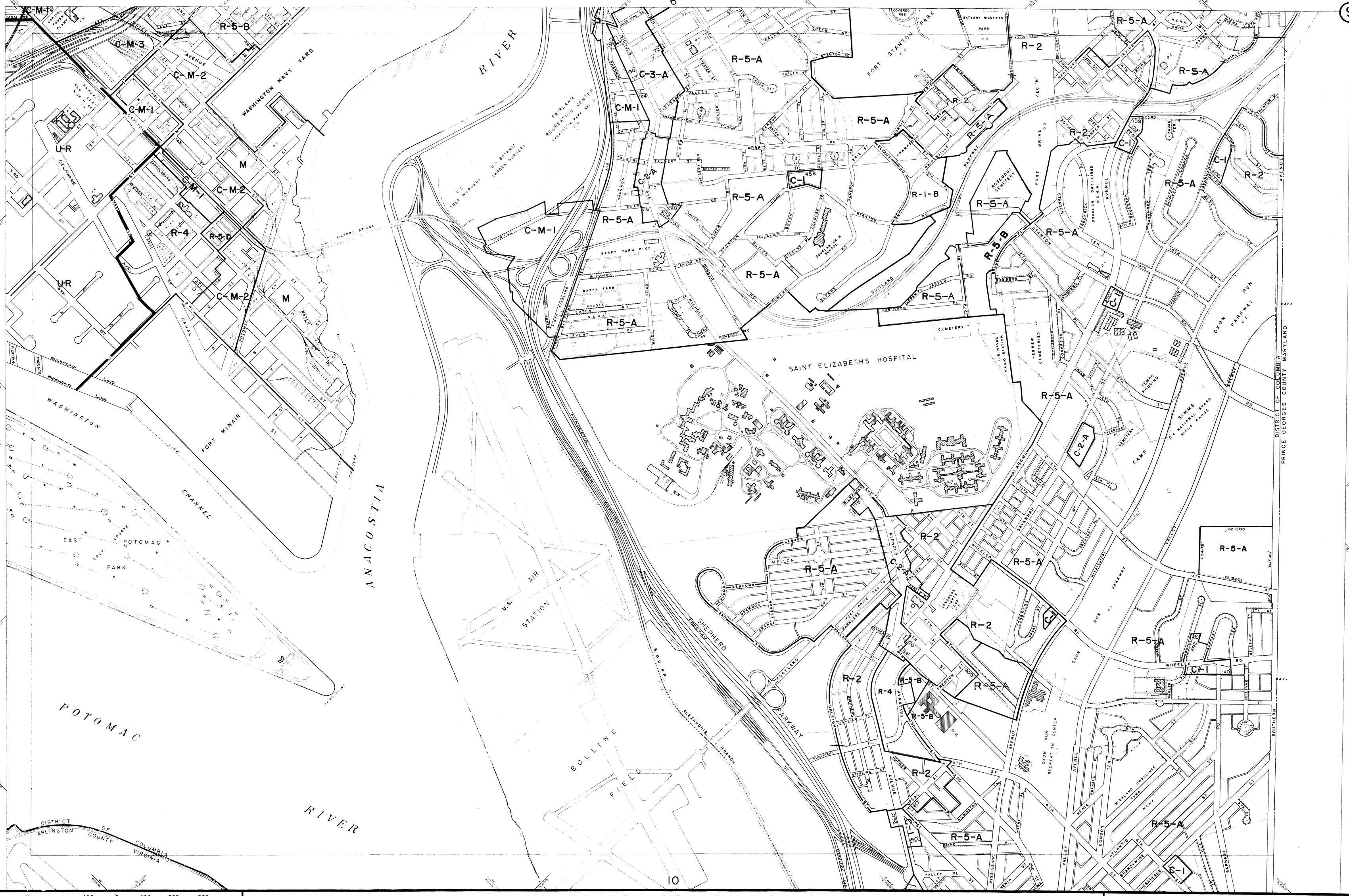

SCALE: 400 0 400 800 1200 FEET

CORRECTED TO MAY 11, 1977

*Base map by National Capital Planning Commission

DISTRICT OF COLUMBIA
ZONING MAP

ZONING COMMISSION OF THE DISTRICT OF COLUMBIA

9
10
WASHINGTON NATIONAL AIRPORT
DISTRICT OF COLUMBIA
VIRGINIA
COUNTY
POTOMAC
RIVER
BOLLING FIELD
SHEPHERD PARKWAY
OXON RUN PARKWAY
R-5-A
R-5-C
R-2
C-1
C-2-A
C-2-B
C-3-A
C-M-1
C-M-3
U.S. NAVAL HOUSING
U.S. NAVAL RESEARCH LABORATORY
D.C. SEWAGE TREATMENT PLANT
D.C. HOME FOR THE AGED AND INFIRM (BLUE PLAINS)
DAINGERFIELD ISLAND
RADIO RANGE STATION
ARLINGTON CITY
ALEXANDRIA
MEMORIAL
HIGHWAY
POTOMAC YARDS
JEFFERSON DAVIS HIGHWAY
WASHINGTON AND OLD DOMINION RAILROAD
BALTIMORE AND OHIO RAILROAD
ANACOSTIA FREEWAY
DISTRICT OF COLUMBIA
PRINCE GEORGES COUNTY MARYLAND
Oxon Creek
SCALE: 400 0 400 800 1200 FEET
CORRECTED TO MAY 11, 1977
Base map by National Capital Planning Commission
DISTRICT OF COLUMBIA
ZONING MAP
ZONING COMMISSION OF THE DISTRICT OF COLUMBIA