Zoning Map of the District of Columbia

Effective May 12, 1958
Containing Amendments Through Jan. 1, 1987

District of Columbia Zoning Commission

Lindsley Williams, Chairman
Maybelle T. Bennett, Vice Chairman
Patricia N. Mathews
John G. Parsons
George M. White

Government of the District of Columbia
Marion Barry Jr., Mayor

DISTRICT OF COLUMBIA

★ ★ ★

ZONING MAP

INDEX MAP

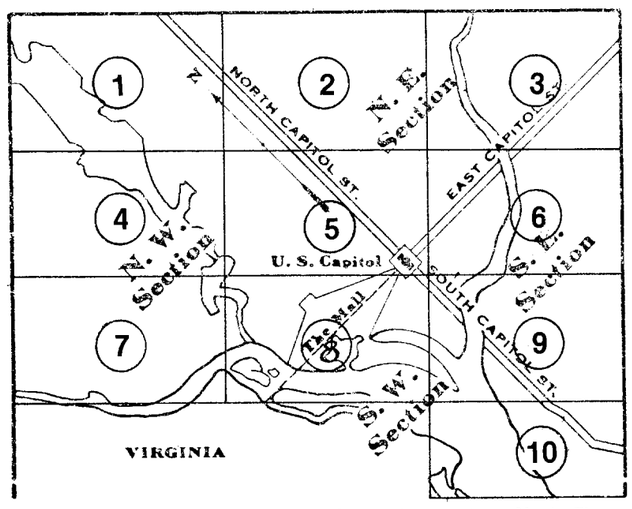

The District of Columbia is divided into four sections: North West (N.W.), North East (N.E.), South East (S.E.) and South West (S.W.). North Capitol, South Capitol and East Capitol Streets, and a line running westerly from the Capitol are the dividing lines of these sections.

NUMBERS REFER TO 10 SECTIONAL MAPS
FOR SQUARE NUMBERS SEE ATTACHED D.C. SURVEYOR'S MAP

DISTRICT	USE
R-1-A	ONE-FAMILY DETACHED DWELLINGS
R-1-B	ONE-FAMILY DETACHED DWELLINGS
R-2	ONE-FAMILY SEMI-DETACHED DWELLINGS
R-3	ROW DWELLINGS
R-4	ROW DWELLINGS AND FLATS
R-5-A	LOW DENSITY APARTMENT HOUSES
R-5-B	MEDIUM DENSITY APARTMENT HOUSES
R-5-C	MEDIUM-HIGH DENSITY APARTMENT HOUSES
R-5-D	HIGH DENSITY APARTMENT HOUSES
SP-1	MEDIUM DENSITY RESIDENTIAL/LIMITED OFFICE
SP-2	MEDIUM-HIGH DENSITY RESIDENTIAL/LIMITED OFFICE
W-1	LOW DENSITY MIXED RESIDENTIAL-COMMERCIAL IN WATERFRONT AREAS
W-2	MEDIUM DENSITY MIXED RESIDENTIAL-COMMERCIAL IN WATERFRONT AREAS
W-3	HIGH DENSITY MIXED RESIDENTIAL-COMMERCIAL IN WATERFRONT AREAS
CR	MIXED RESIDENTIAL, RETAIL, OFFICE AND LIGHT INDUSTRIAL USES

DISTRICT	USE
C-1	NEIGHBORHOOD SHOPPING
C-2-A	COMMUNITY BUSINESS CENTER-MEDIUM DENSITY
C-2-B	COMMUNITY BUSINESS CENTER-MEDIUM HIGH DENSITY
C-2-C	COMMUNITY BUSINESS CENTER-HIGH DENSITY
C-3-A	MEDIUM BULK MAJOR BUSINESS AND EMPLOYMENT
C-3-B	MEDIUM BULK MAJOR BUSINESS AND EMPLOYMENT
C-3-C	HIGH BULK MAJOR BUSINESS AND EMPLOYMENT
C-4	CENTRAL BUSINESS DISTRICT
C-5(PAD)	PENNSYLVANIA AVENUE DEVELOPMENT
C-M-1	LOW BULK COMMERCIAL LIGHT MANUFACTURING
C-M-2	MEDIUM BULK COMMERCIAL LIGHT MANUFACTURING
C-M-3	HIGH BULK COMMERCIAL LIGHT MANUFACTURING
M	GENERAL INDUSTRY
UR	URBAN RENEWAL

OVERLAY DISTRICTS

D	DIPLOMATIC
HR	HOTEL/RESIDENTIAL INCENTIVE
CAP	CAPITOL INTEREST DISTRICT

COPIES OF THIS MAP ARE AVAILABLE AT THE OFFICE OF THE ZONING SECRETARIAT, DISTRICT BUILDING, ROOM 11, 1350 PENNSYLVANIA AVENUE, N.W. WASHINGTON, D.C. 20004; CALL 727-6311.

PUBLISHED BY THE OFFICE OF PLANNING

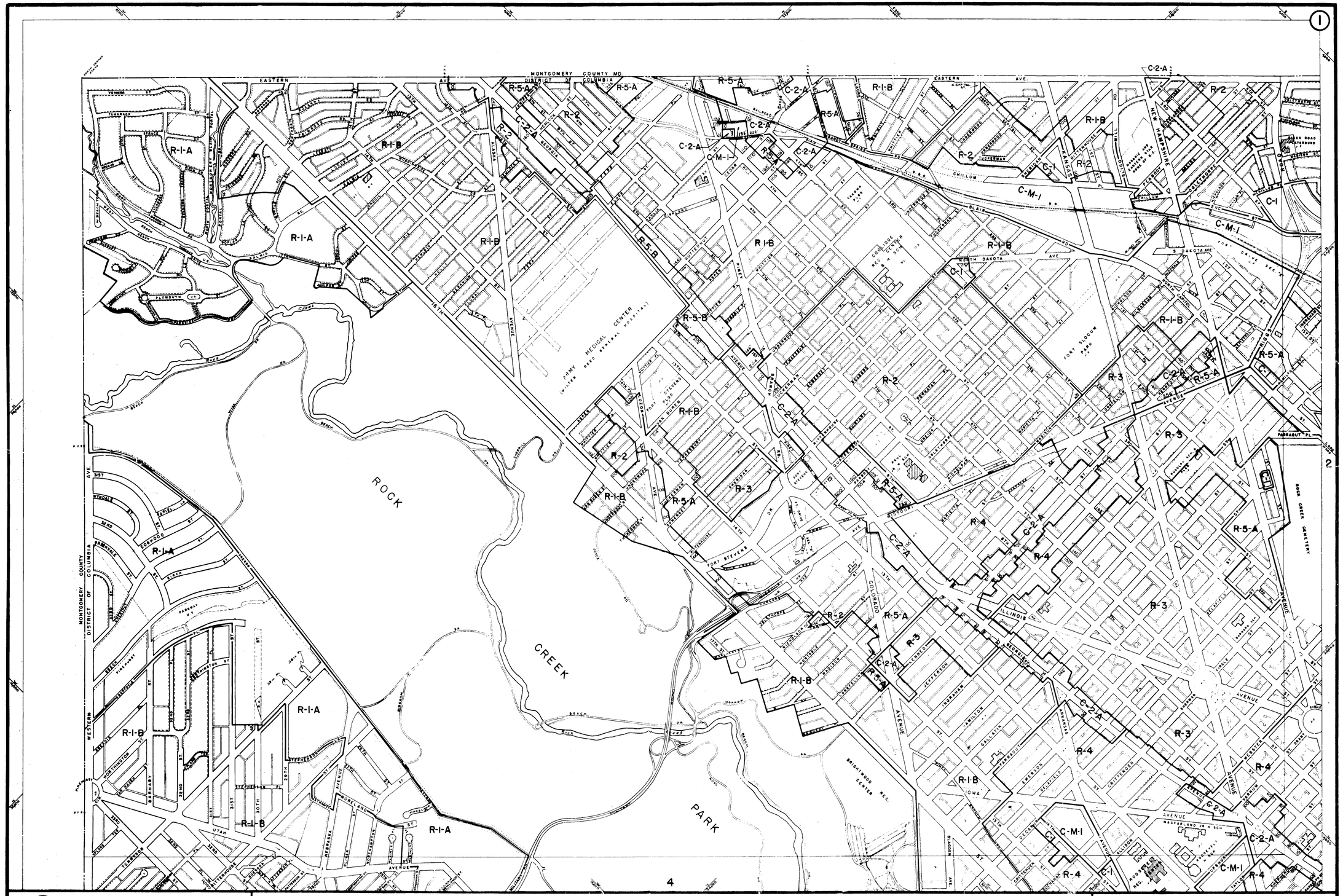

SCALE 600 0 600 1200 FEET
BY OFFICE OF PLANNING
Base map by National Capital Planning Commission

DISTRICT OF COLUMBIA ZONING MAP
SECTION 1

THIS MAP CONFORMS TO THE DECISIONS OF THE DISTRICT OF COLUMBIA ZONING COMMISSION, CORRECTED TO JANUARY 1, 1987

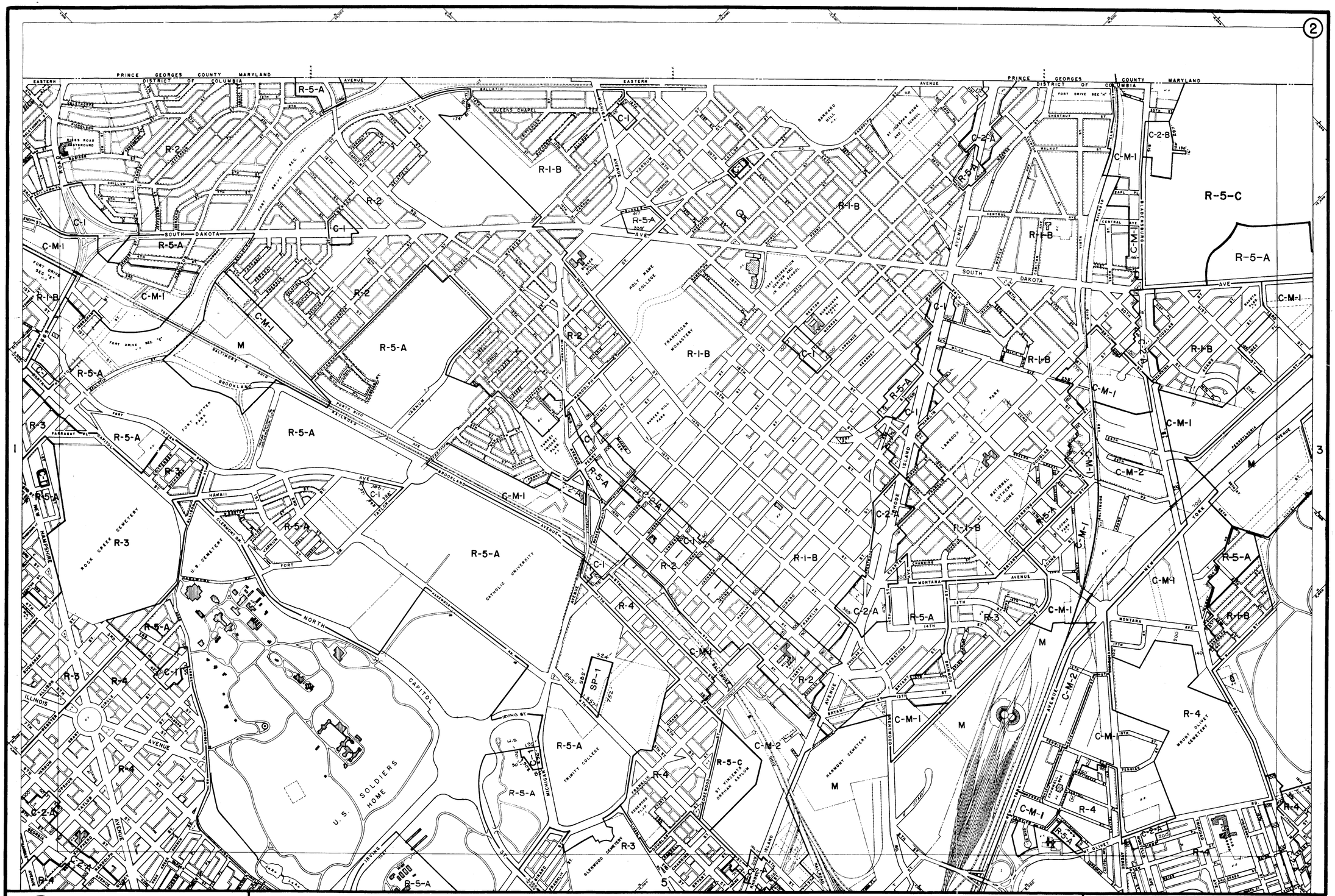

SCALE 600 0 600 1200 FEET
BY OFFICE OF PLANNING
Base map by National Capital Planning Commission

DISTRICT OF COLUMBIA
ZONING MAP
SECTION 2

THIS MAP CONFORMS TO THE DECISIONS OF THE DISTRICT OF COLUMBIA ZONING COMMISSION, CORRECTED TO JANUARY 1, 1987

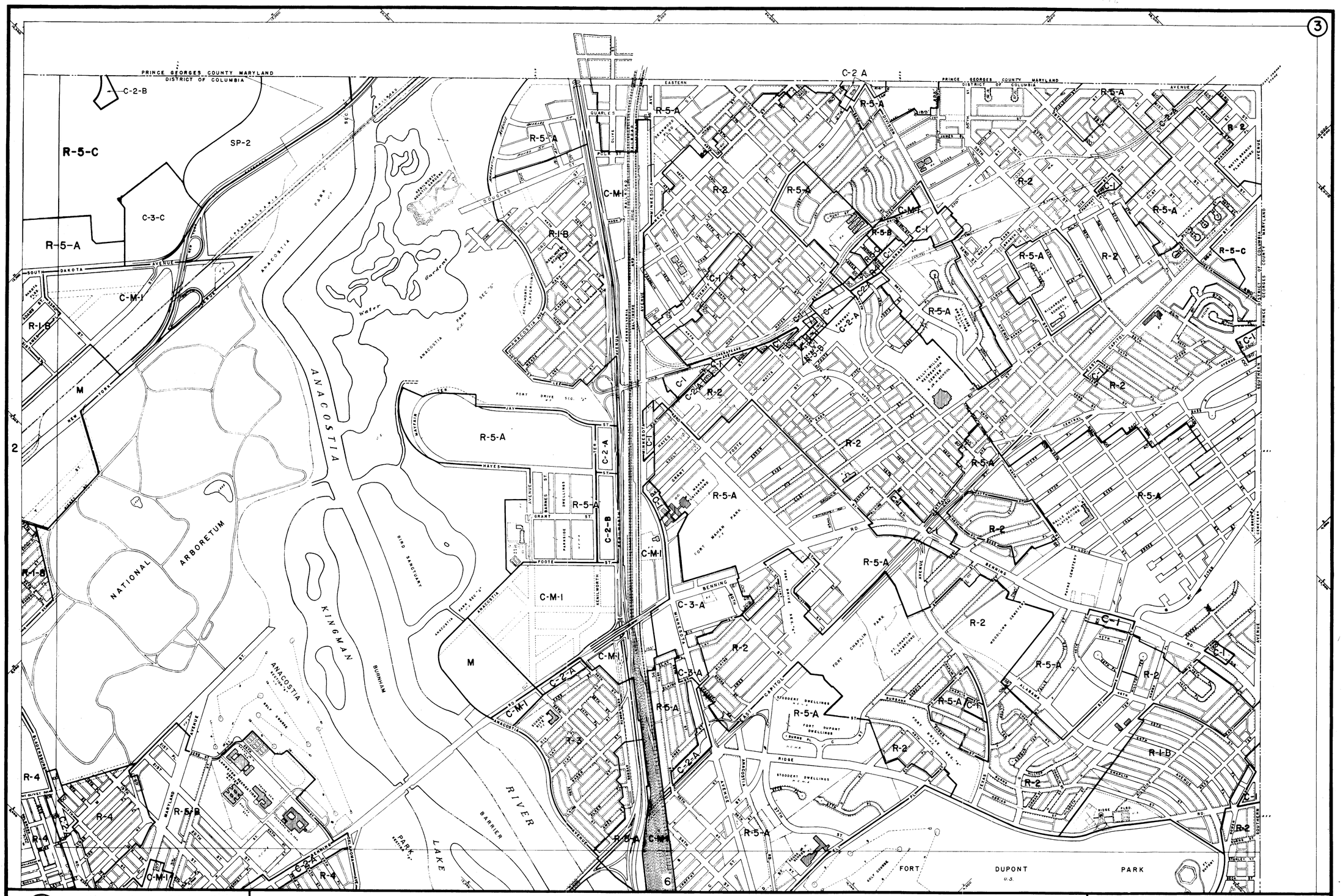

SCALE 600 0 600 1200 FEET

BY OFFICE OF PLANNING

Base map by National Capital Planning Commission

DISTRICT OF COLUMBIA
ZONING MAP
SECTION 3

THIS MAP CONFORMS TO THE DECISIONS OF THE DISTRICT OF COLUMBIA ZONING COMMISSION, CORRECTED TO JANUARY 1, 1987

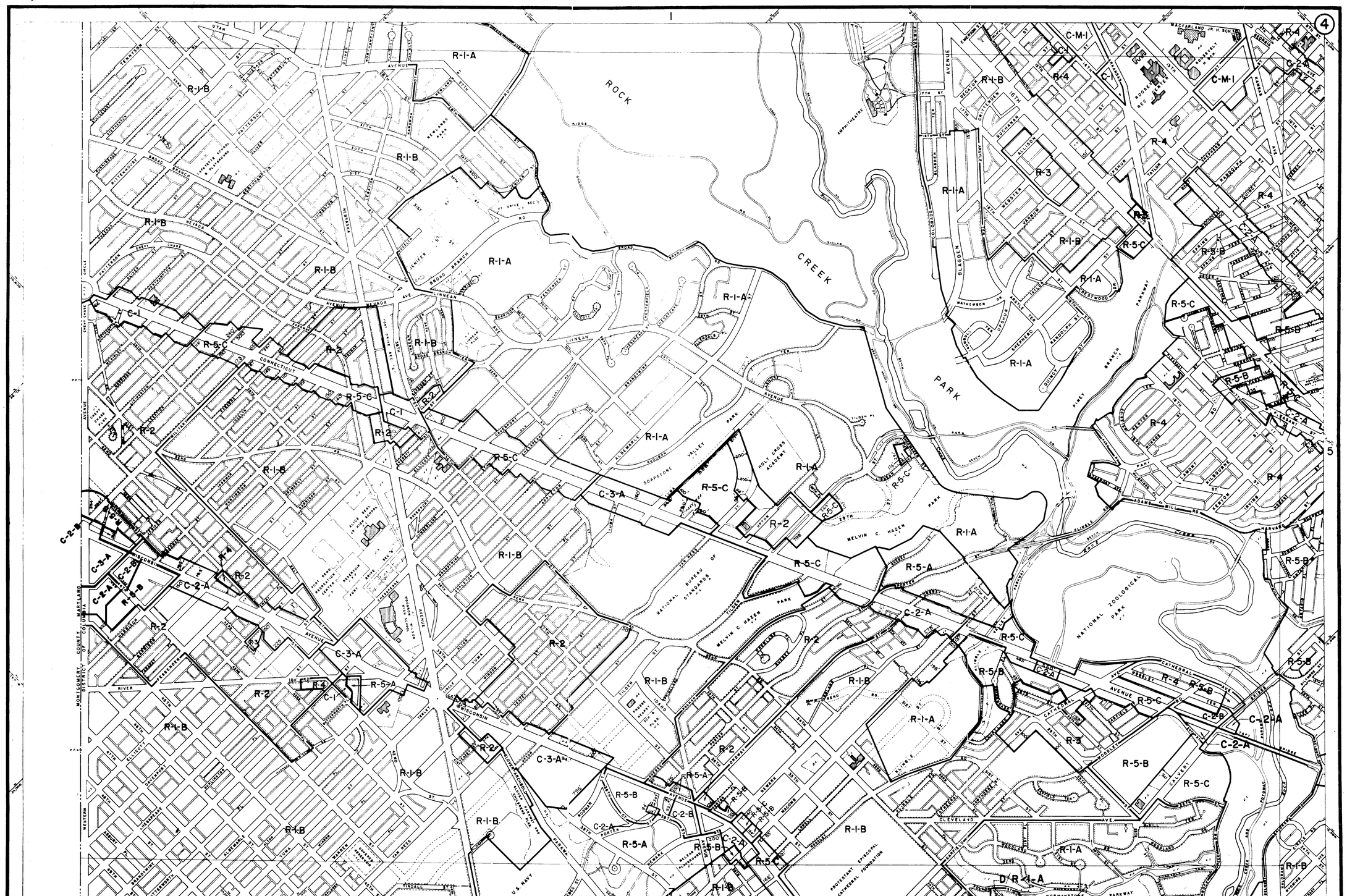

SCALE 600 0 600 1200 FEET

BY OFFICE OF PLANNING

Base map by National Capital Planning Commission

DISTRICT OF COLUMBIA

ZONING MAP

SECTION 4

THIS MAP CONFORMS TO THE DECISIONS OF THE DISTRICT OF COLUMBIA ZONING COMMISSION, CORRECTED TO JANUARY 1, 1987

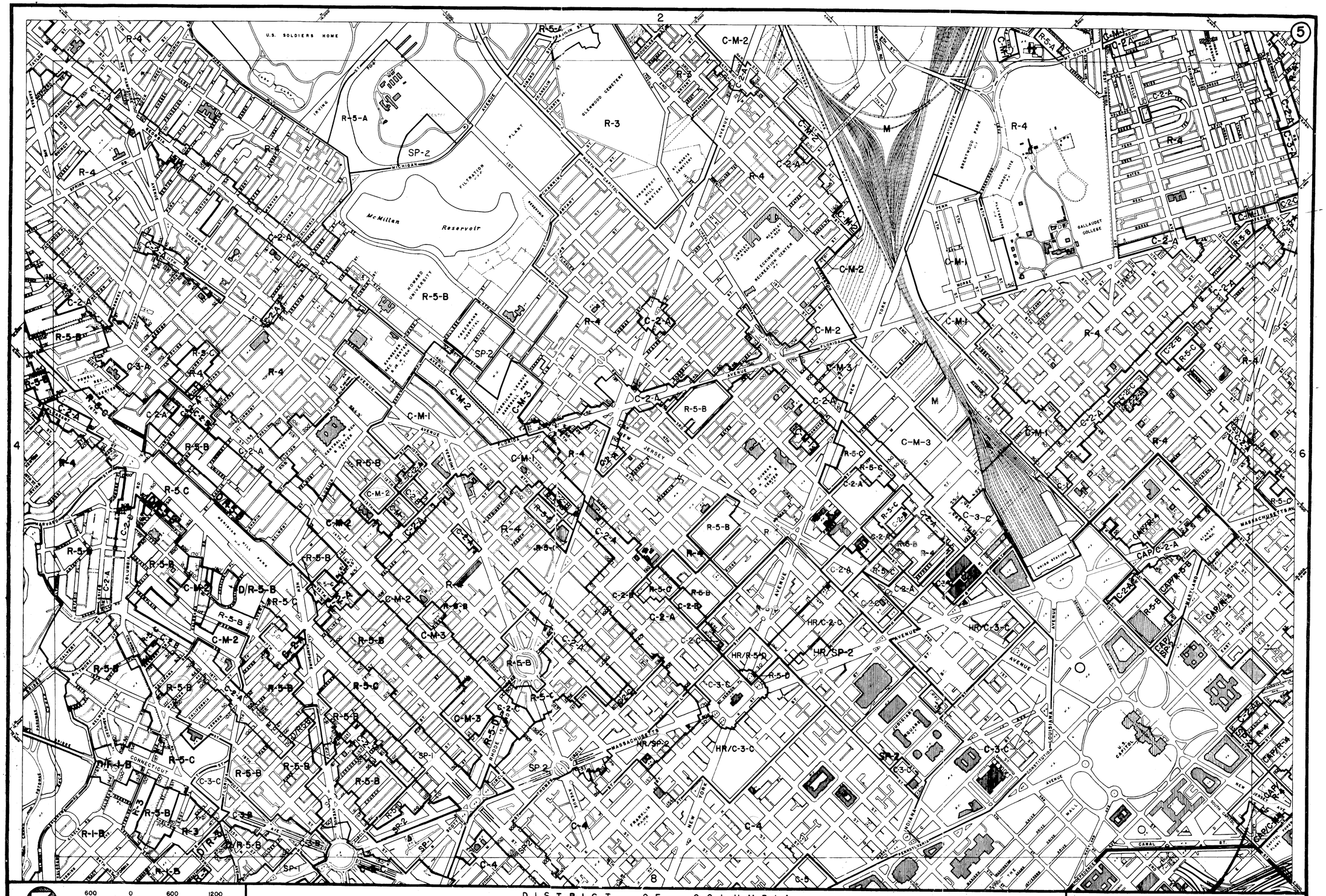

DISTRICT OF COLUMBIA
ZONING MAP
SECTION 5

THIS MAP CONFORMS TO THE DECISIONS OF THE DISTRICT OF COLUMBIA ZONING COMMISSION, CORRECTED TO JANUARY 1, 1987

SCALE 600 0 600 1200 FEET

BY OFFICE OF PLANNING

Base map by National Capital Planning Commission

DISTRICT OF COLUMBIA ZONING MAP

SECTION 6

THIS MAP CONFORMS TO THE DECISIONS OF THE DISTRICT OF COLUMBIA ZONING COMMISSION, CORRECTED TO JANUARY 1, 1967

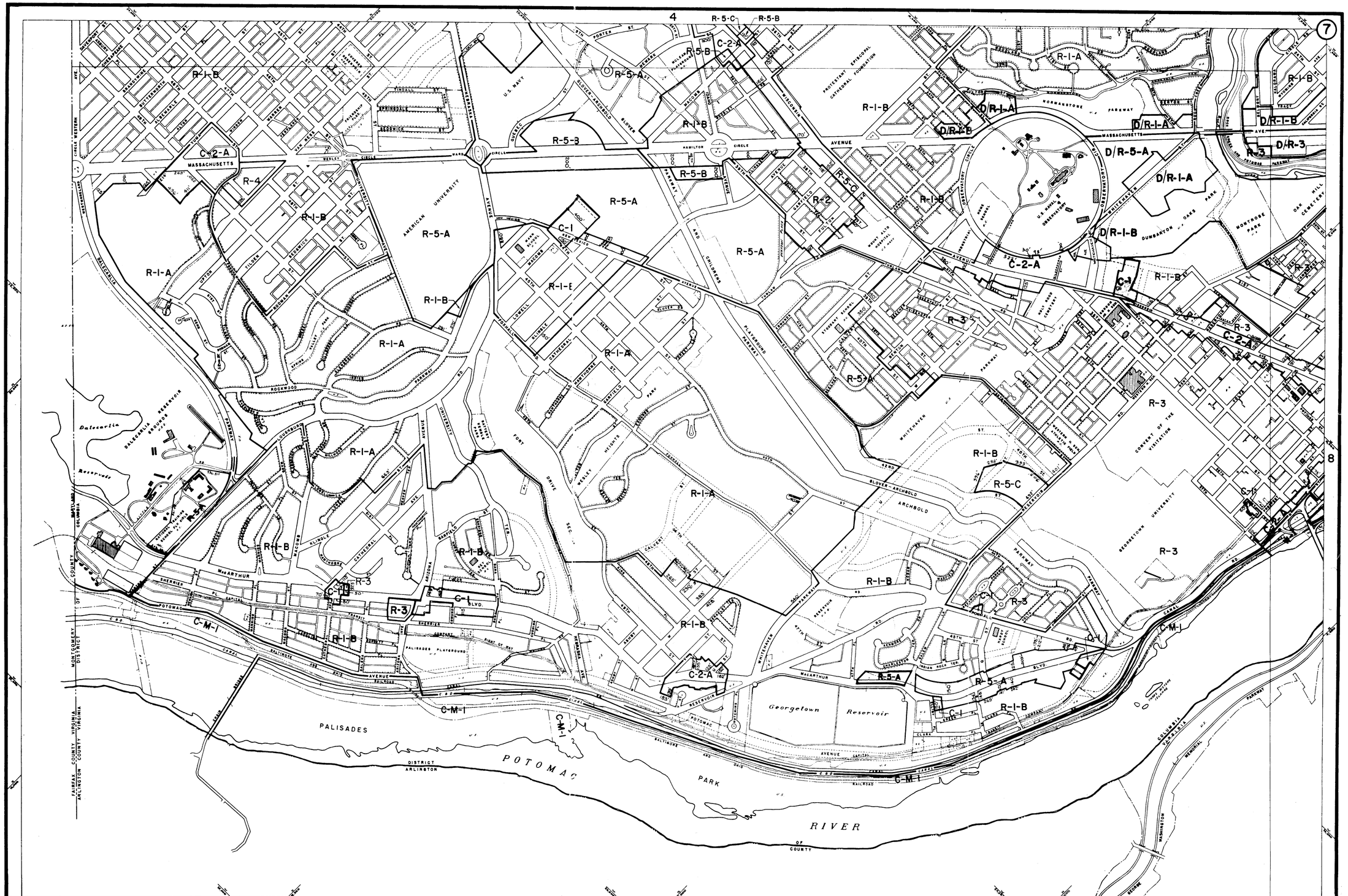

SCALE 600 0 600 1200 FEET

BY OFFICE OF PLANNING

Base map by National Capital Planning Commission

DISTRICT OF COLUMBIA ZONING MAP

SECTION 7

THIS MAP CONFORMS TO THE DECISIONS OF THE DISTRICT OF COLUMBIA ZONING COMMISSION, CORRECTED TO JANUARY 1, 1987

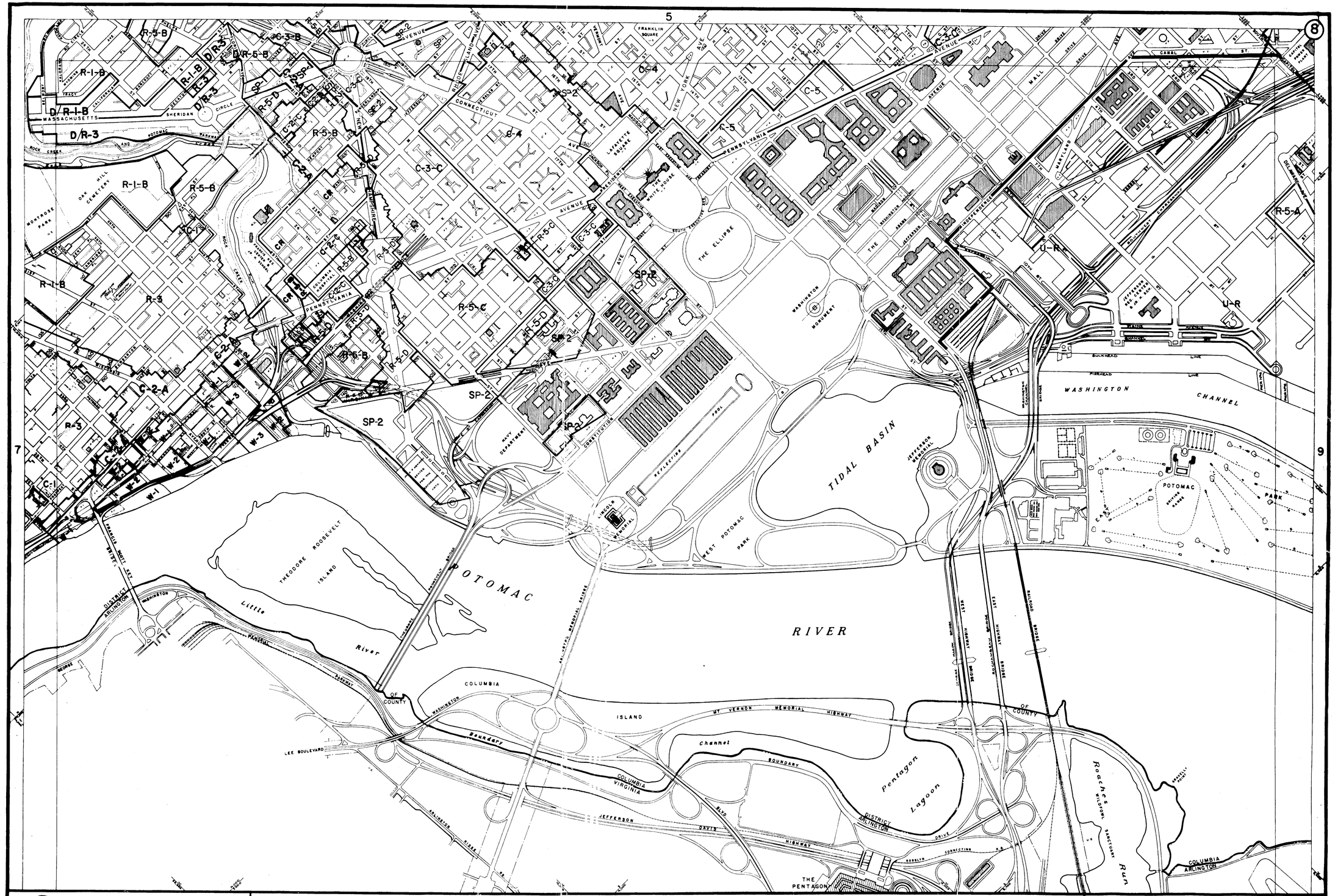

SCALE 600 0 600 1200 FEET

BY OFFICE OF PLANNING

Base map by National Capital Planning Commission

DISTRICT OF COLUMBIA ZONING MAP

SECTION 8

THIS MAP CONFORMS TO THE DECISIONS OF THE DISTRICT OF COLUMBIA ZONING COMMISSION, CORRECTED TO JANUARY 1, 1987

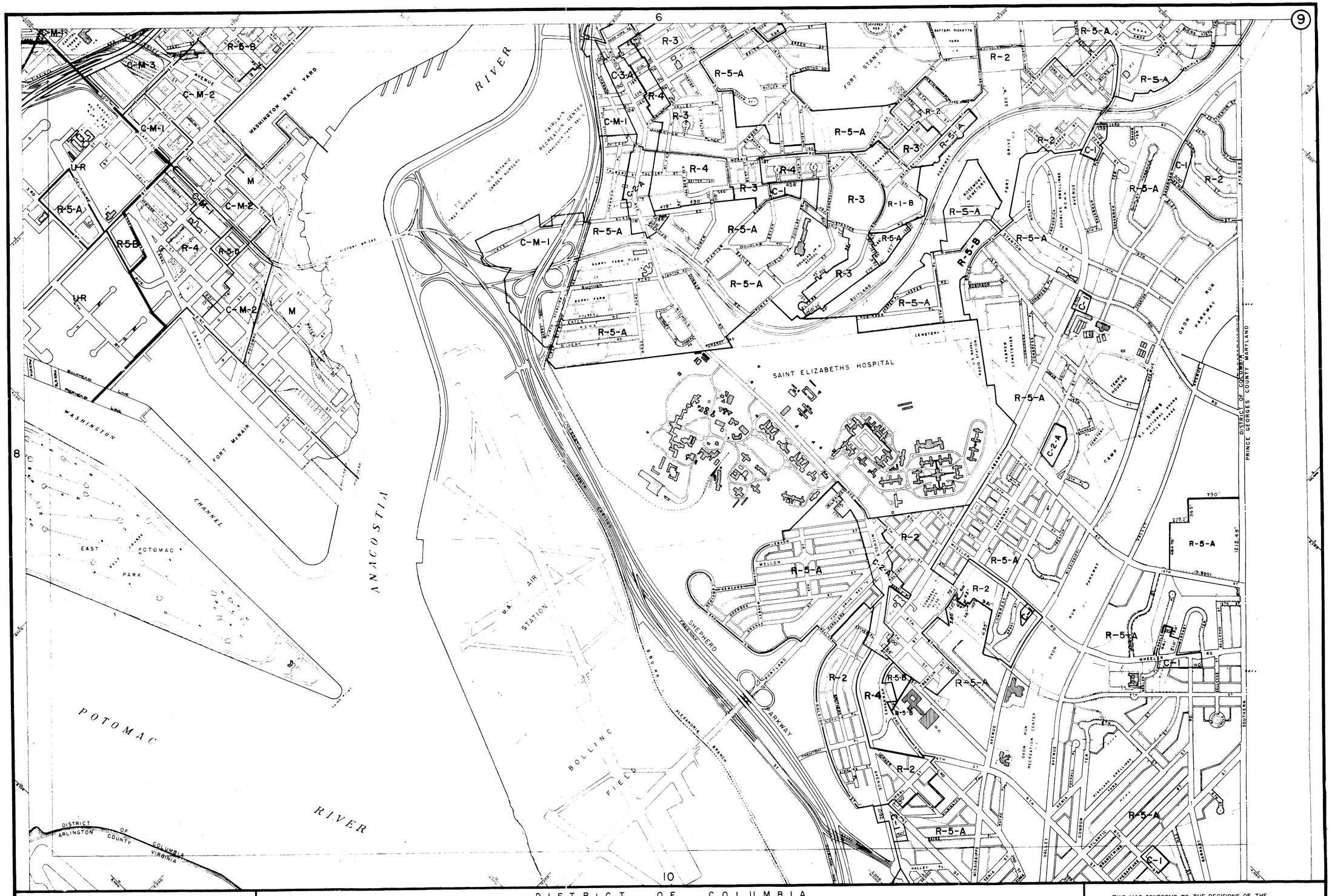

SCALE 600 0 600 1200 FEET

BY OFFICE OF PLANNING

*Base map by National Capital Planning Commission

DISTRICT OF COLUMBIA
ZONING MAP
SECTION 9

THIS MAP CONFORMS TO THE DECISIONS OF THE DISTRICT OF COLUMBIA ZONING COMMISSION, CORRECTED TO JANUARY 1, 1987

SCALE 600 0 600 1200 FEET

BY OFFICE OF PLANNING

Base map by National Capital Planning Commission

DISTRICT OF COLUMBIA

ZONING MAP

SECTION 10

THIS MAP CONFORMS TO THE DECISIONS OF THE DISTRICT OF COLUMBIA ZONING COMMISSION, CORRECTED TO JANUARY 1, 1987

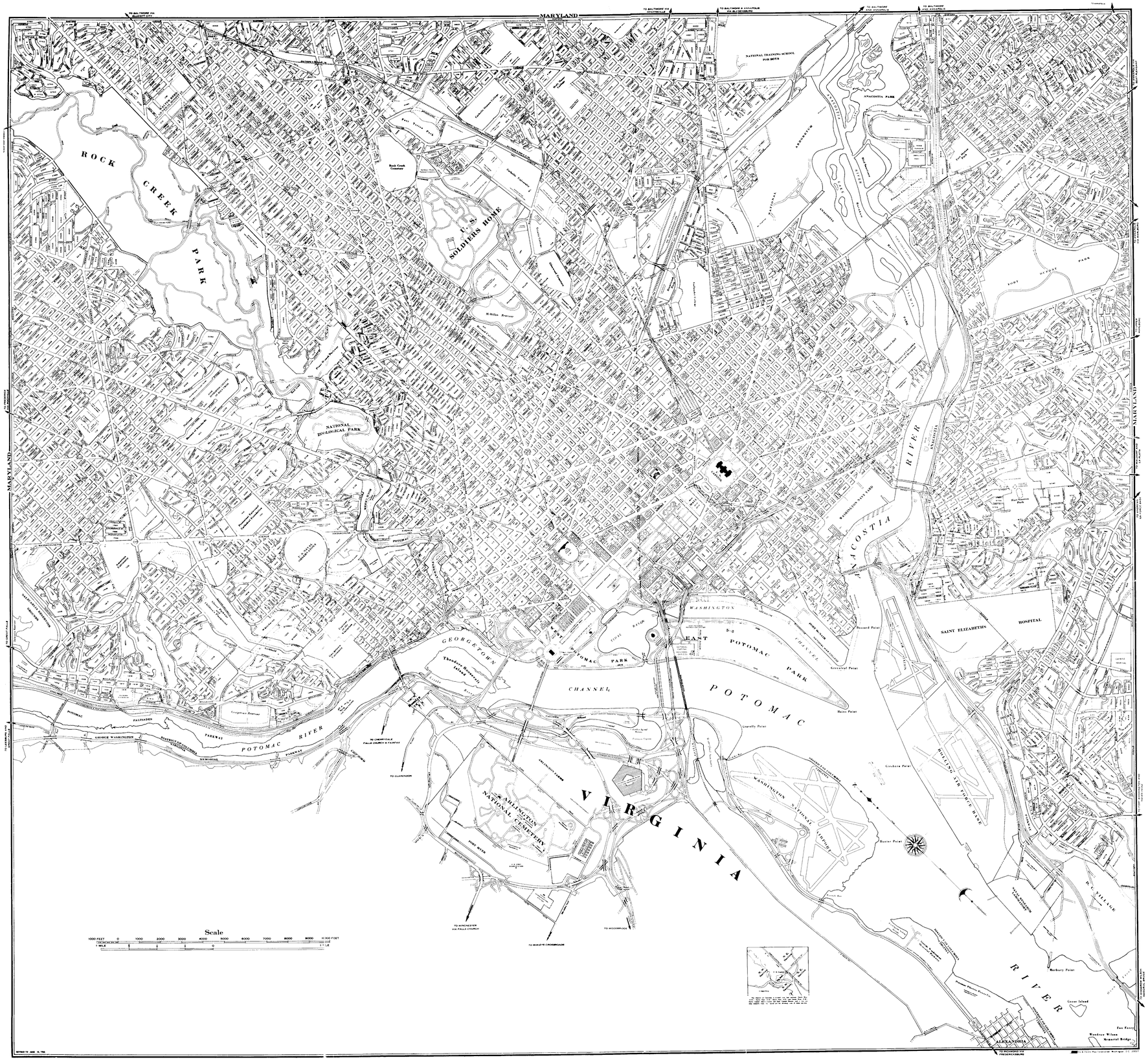
MARYLAND
ROCK CREEK PARK
U.S. SOLDIERS HOME
NATIONAL ZOOLOGICAL PARK
NATIONAL TRAINING SCHOOL FOR BOYS
ANACOSTIA PARK
ANACOSTIA RIVER
WASHINGTON
EAST POTOMAC PARK
POTOMAC PARK
POTOMAC CHANNEL
GEORGETOWN
POTOMAC RIVER
GEORGE WASHINGTON MEMORIAL PARKWAY
ARLINGTON NATIONAL CEMETERY
VIRGINIA
WASHINGTON NATIONAL AIRPORT
SAINT ELIZABETHS HOSPITAL
BOLLING AIR FORCE BASE
ALEXANDRIA
Woodrow Wilson Memorial Bridge
Scale
1000 FEET 0 1000 2000 3000 4000 5000 6000 7000 8000 9000 10 000 FEET
1 MILE 1 0 1 KILOMETER

Zoning Map of the District of Columbia

Effective May 12, 1958
Containing Amendments Through Jan. 1, 1987

District of Columbia Zoning Commission

Lindsley Williams, Chairman
Maybelle T. Bennett, Vice Chairman
Patricia N. Mathews
John G. Parsons
George M. White

Government of the District of Columbia
Marion Barry Jr., Mayor

DISTRICT OF COLUMBIA

★ ★ ★

ZONING MAP

INDEX MAP

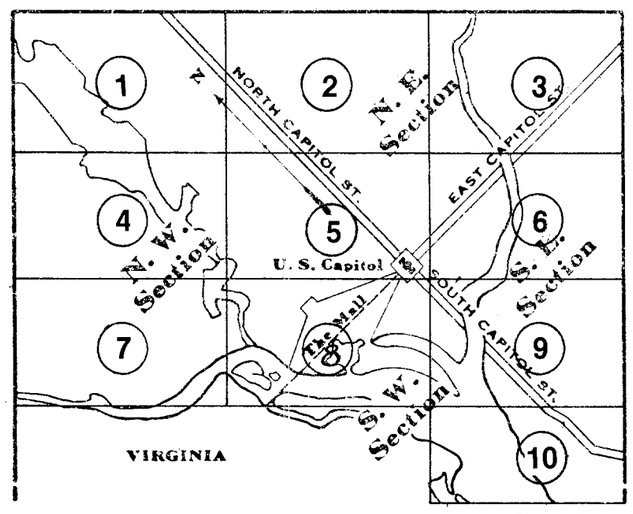

The District of Columbia is divided into four sections: North West (N.W.), North East (N.E.), South East (S.E.) and South West (S.W.). North Capitol, South Capitol and East Capitol Streets, and a line running westerly from the Capitol are the dividing lines of these sections.

NUMBERS REFER TO 10 SECTIONAL MAPS
FOR SQUARE NUMBERS SEE ATTACHED D.C. SURVEYOR'S MAP

DISTRICT	USE
R-1-A	ONE-FAMILY DETACHED DWELLINGS
R-1-B	ONE-FAMILY DETACHED DWELLINGS
R-2	ONE-FAMILY SEMI-DETACHED DWELLINGS
R-3	ROW DWELLINGS
R-4	ROW DWELLINGS AND FLATS
R-5-A	LOW DENSITY APARTMENT HOUSES
R-5-B	MEDIUM DENSITY APARTMENT HOUSES
R-5-C	MEDIUM-HIGH DENSITY APARTMENT HOUSES
R-5-D	HIGH DENSITY APARTMENT HOUSES
SP-1	MEDIUM DENSITY RESIDENTIAL/LIMITED OFFICE
SP-2	MEDIUM-HIGH DENSITY RESIDENTIAL/LIMITED OFFICE
W-1	LOW DENSITY MIXED RESIDENTIAL-COMMERCIAL IN WATERFRONT AREAS
W-2	MEDIUM DENSITY MIXED RESIDENTIAL-COMMERCIAL IN WATERFRONT AREAS
W-3	HIGH DENSITY MIXED RESIDENTIAL-COMMERCIAL IN WATERFRONT AREAS
CR	MIXED RESIDENTIAL, RETAIL, OFFICE AND LIGHT INDUSTRIAL USES

DISTRICT	USE
C-1	NEIGHBORHOOD SHOPPING
C-2-A	COMMUNITY BUSINESS CENTER-MEDIUM DENSITY
C-2-B	COMMUNITY BUSINESS CENTER-MEDIUM HIGH DENSITY
C-2-C	COMMUNITY BUSINESS CENTER-HIGH DENSITY
C-3-A	MEDIUM BULK MAJOR BUSINESS AND EMPLOYMENT
C-3-B	MEDIUM BULK MAJOR BUSINESS AND EMPLOYMENT
C-3-C	HIGH BULK MAJOR BUSINESS AND EMPLOYMENT
C-4	CENTRAL BUSINESS DISTRICT
C-5(PAD)	PENNSYLVANIA AVENUE DEVELOPMENT
C-M-1	LOW BULK COMMERCIAL LIGHT MANUFACTURING
C-M-2	MEDIUM BULK COMMERCIAL LIGHT MANUFACTURING
C-M-3	HIGH BULK COMMERCIAL LIGHT MANUFACTURING
M	GENERAL INDUSTRY
UR	URBAN RENEWAL

OVERLAY DISTRICTS

D	DIPLOMATIC
HR	HOTEL/RESIDENTIAL INCENTIVE
CAP	CAPITOL INTEREST DISTRICT

COPIES OF THIS MAP ARE AVAILABLE AT THE OFFICE OF THE ZONING SECRETARIAT, DISTRICT BUILDING, ROOM 11, 1350 PENNSYLVANIA AVENUE, N.W. WASHINGTON, D.C. 20004; CALL 727-6311.

PUBLISHED BY THE OFFICE OF PLANNING

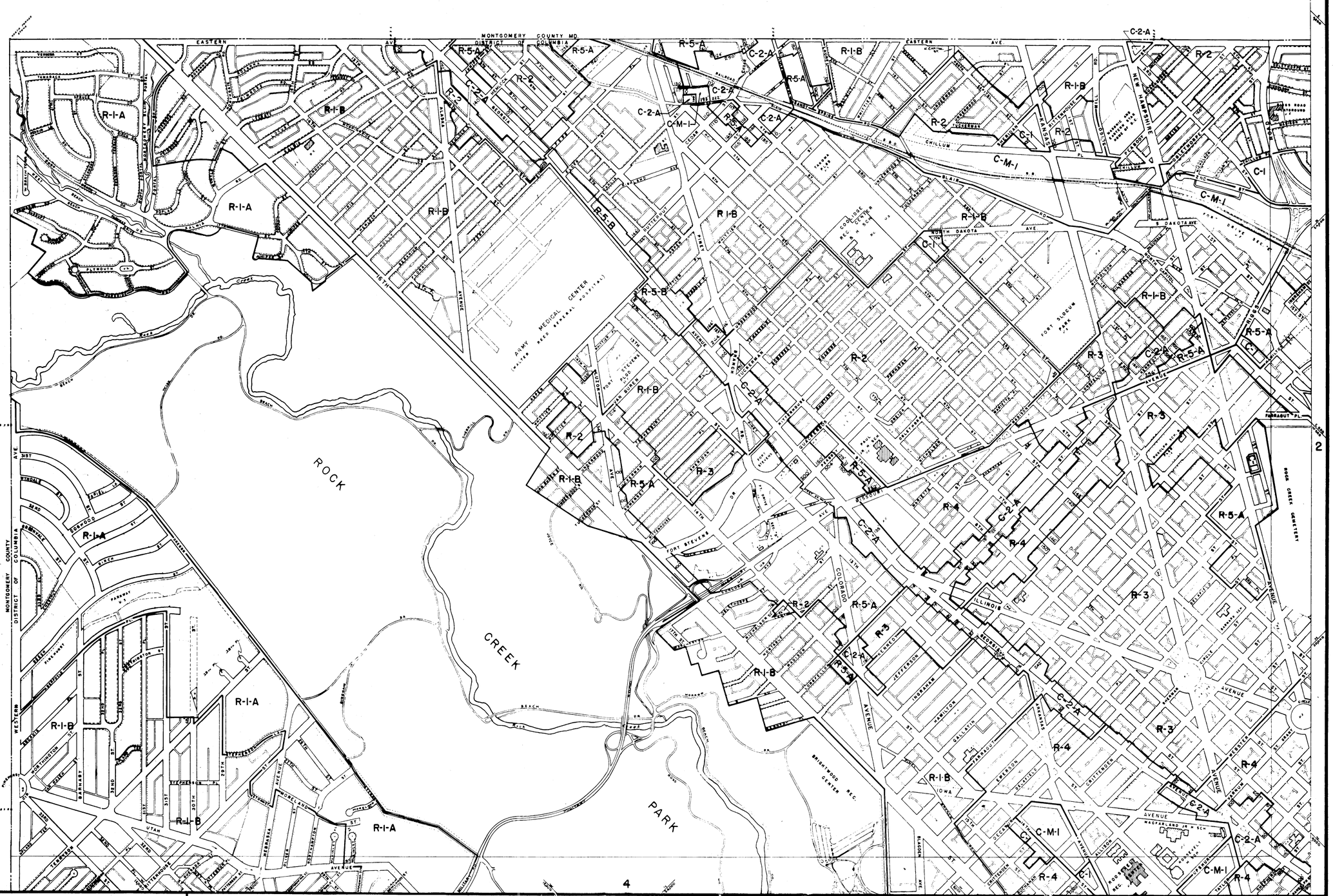

SCALE 600 0 600 1200 FEET

BY OFFICE OF PLANNING

Base map by National Capital Planning Commission

DISTRICT OF COLUMBIA
ZONING MAP
SECTION I

THIS MAP CONFORMS TO THE DECISIONS OF THE DISTRICT OF COLUMBIA ZONING COMMISSION, CORRECTED TO JANUARY 1, 1987

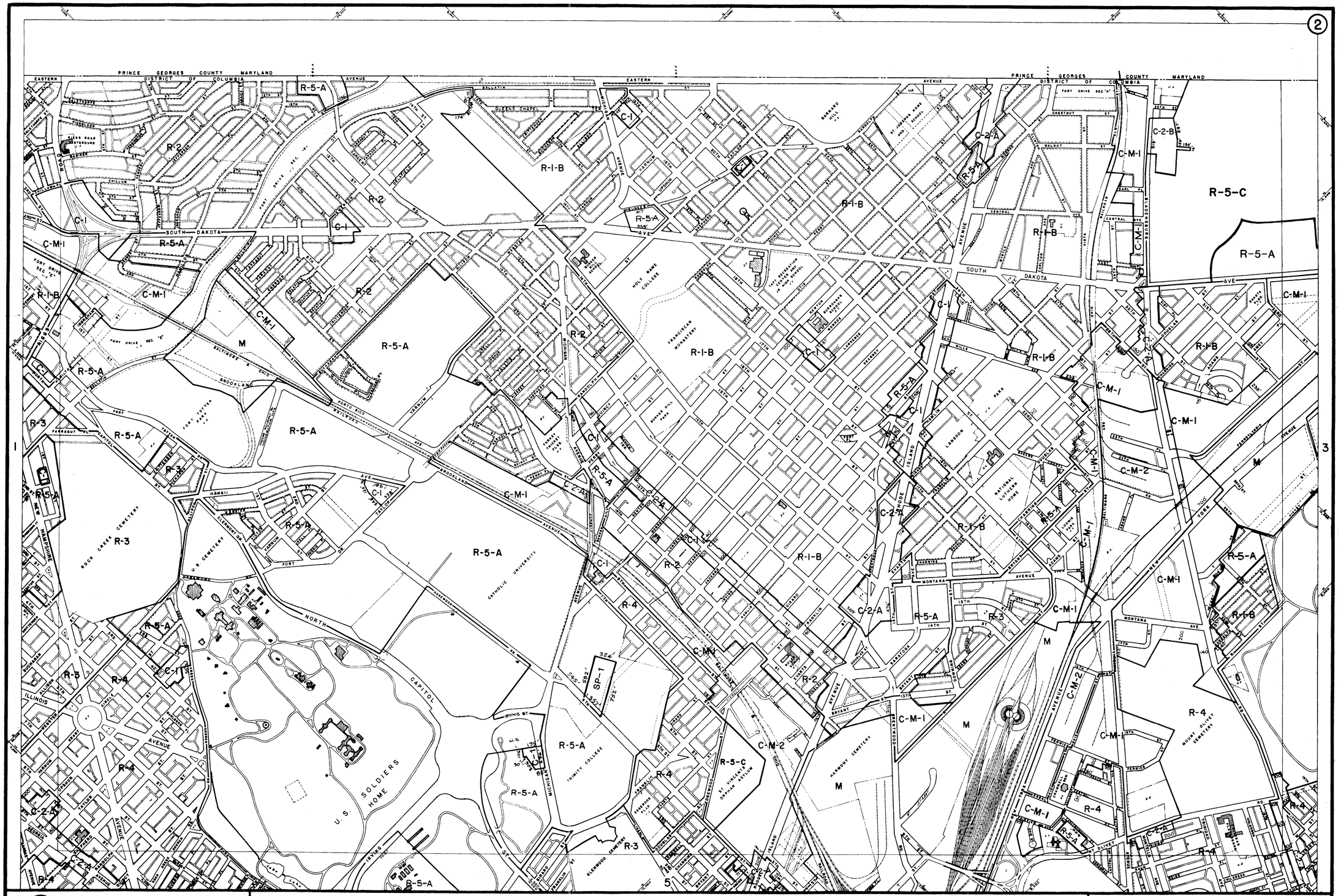

SCALE 600 0 600 1200 FEET

BY OFFICE OF PLANNING

Base map by National Capital Planning Commission

DISTRICT OF COLUMBIA ZONING MAP

SECTION 2

THIS MAP CONFORMS TO THE DECISIONS OF THE DISTRICT OF COLUMBIA ZONING COMMISSION, CORRECTED TO JANUARY 1, 1987

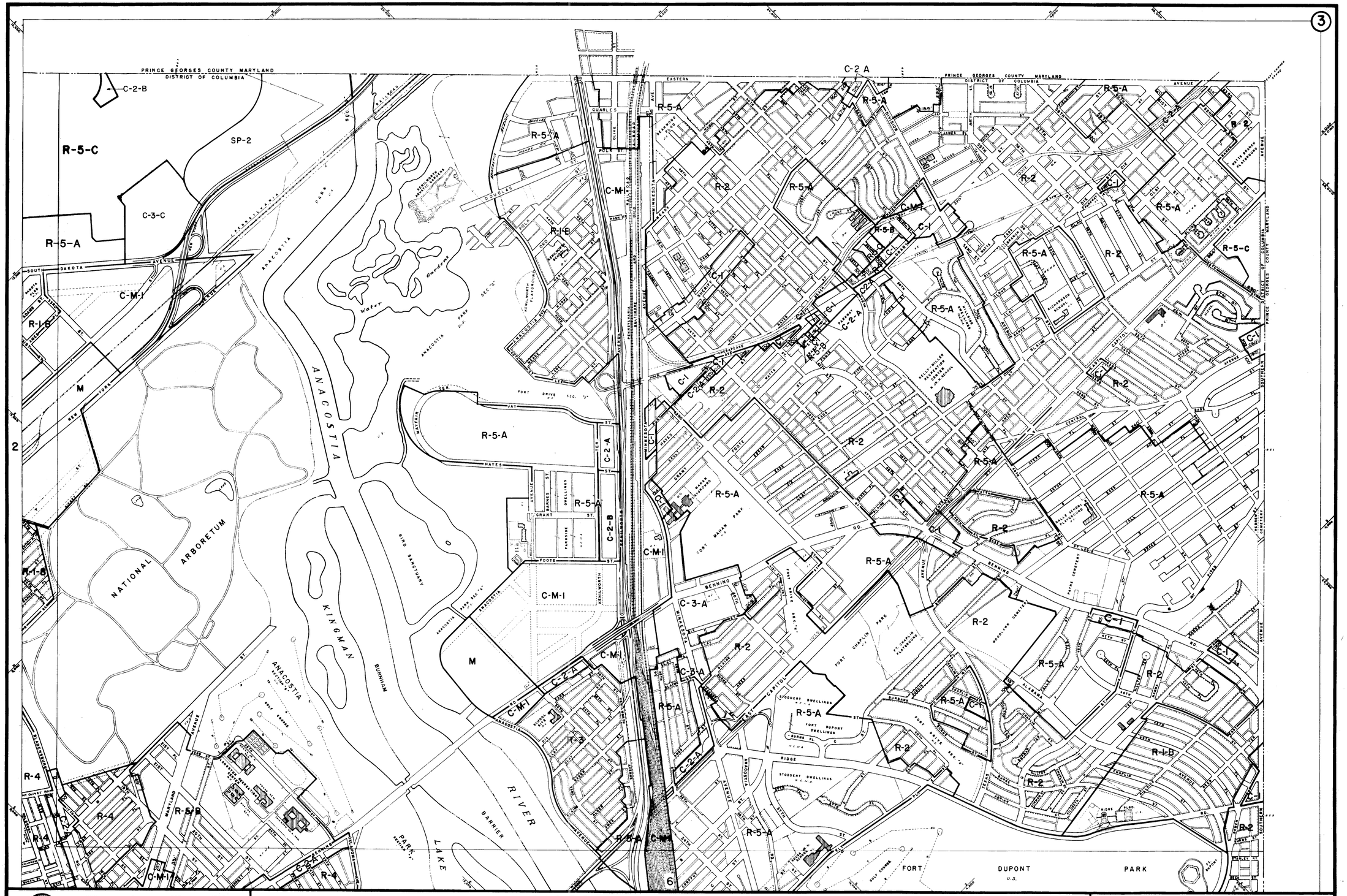

SCALE 600 0 600 1200 FEET

BY OFFICE OF PLANNING

Base map by National Capital Planning Commission

DISTRICT OF COLUMBIA ZONING MAP

SECTION 3

THIS MAP CONFORMS TO THE DECISIONS OF THE DISTRICT OF COLUMBIA ZONING COMMISSION, CORRECTED TO JANUARY 1, 1987

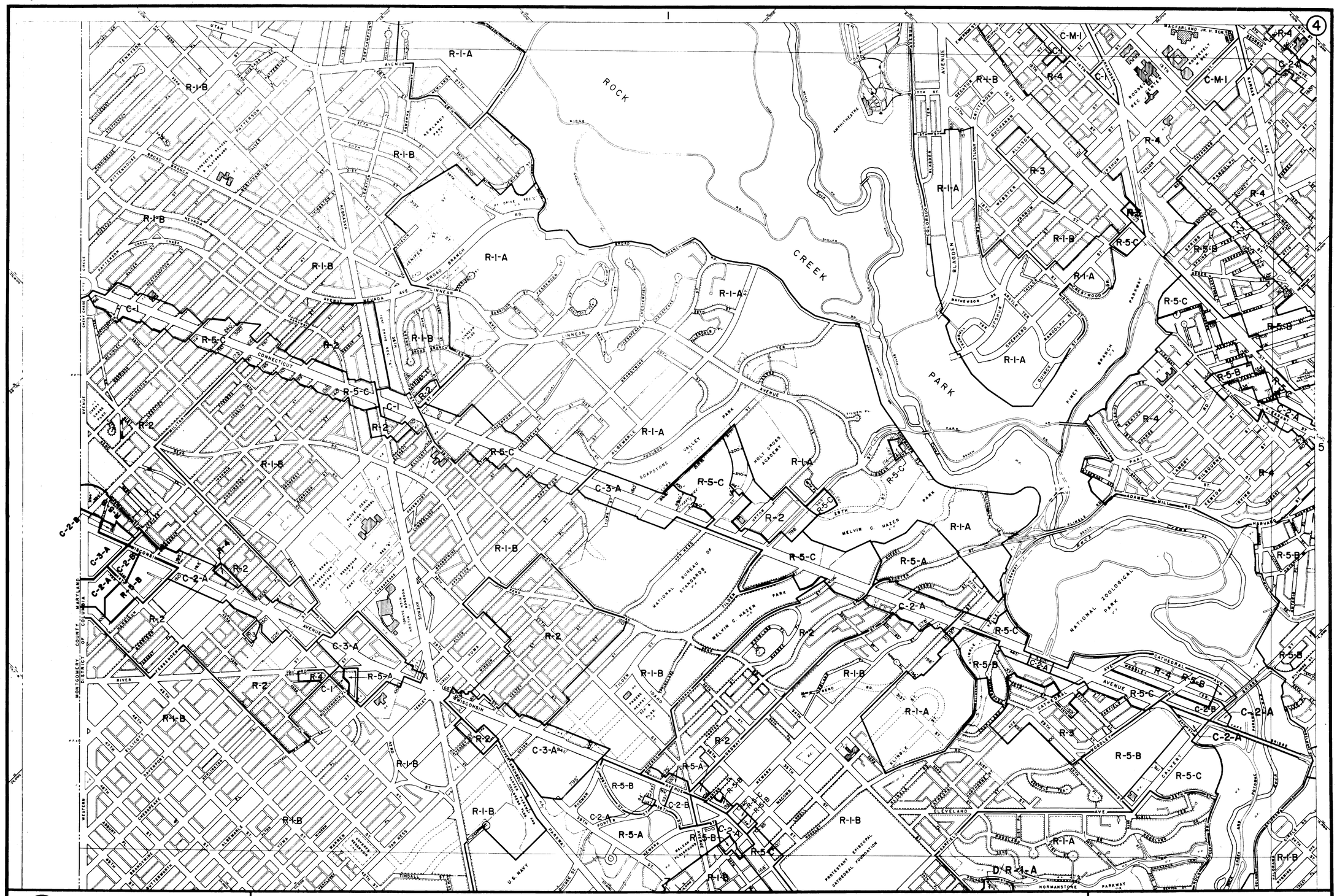

DISTRICT OF COLUMBIA
ZONING MAP
SECTION 4

THIS MAP CONFORMS TO THE DECISIONS OF THE DISTRICT OF COLUMBIA ZONING COMMISSION, CORRECTED TO JANUARY 1, 1987

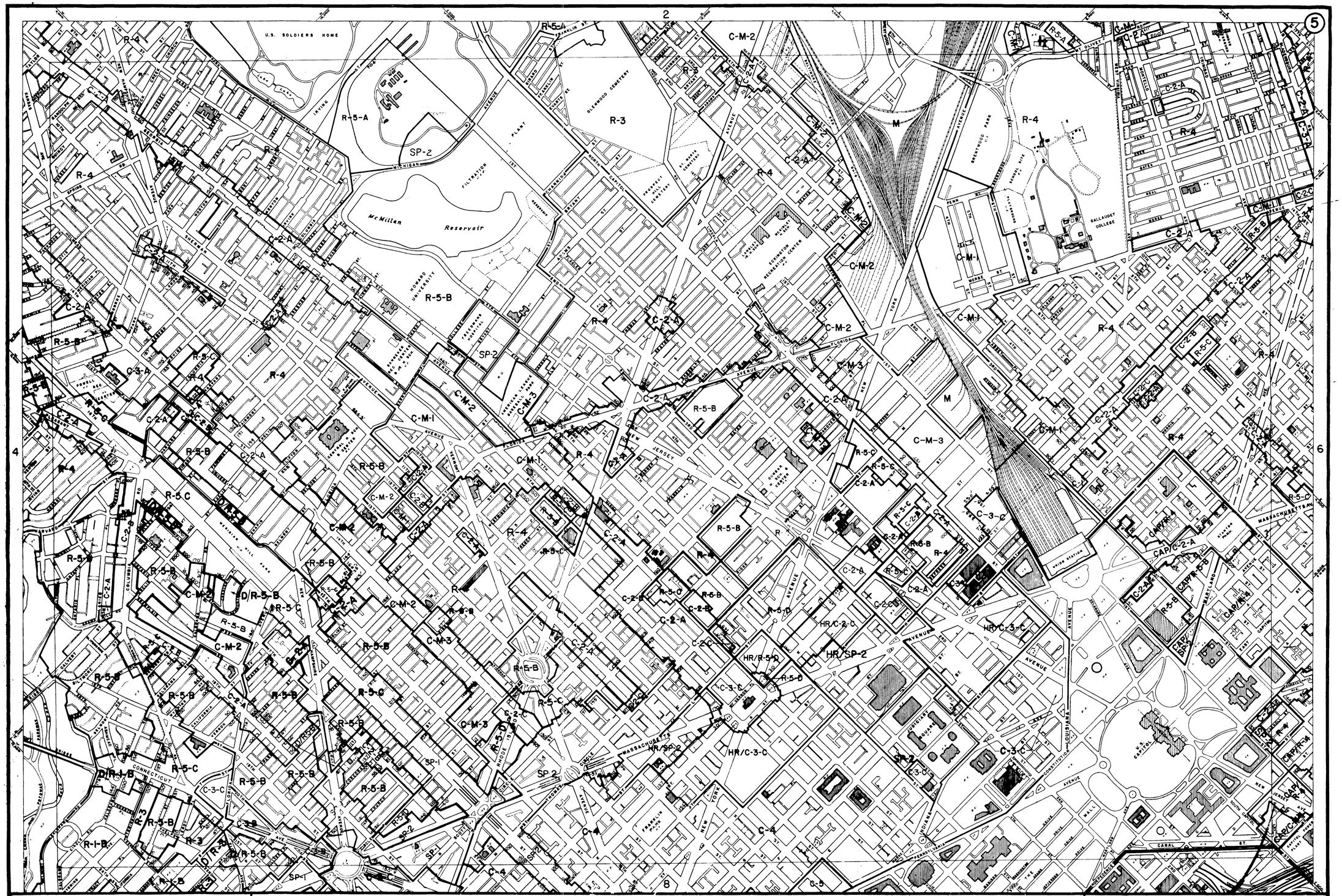

SCALE 600 0 600 1200 FEET

BY OFFICE OF PLANNING

Base map by National Capital Planning Commission

DISTRICT OF COLUMBIA
ZONING MAP
SECTION 5

THIS MAP CONFORMS TO THE DECISIONS OF THE DISTRICT OF COLUMBIA ZONING COMMISSION, CORRECTED TO JANUARY 1, 1987

600 0 600 1200 FEET
SCALE
BY OFFICE OF PLANNING
Base map by National Capital Planning Commission

DISTRICT OF COLUMBIA
ZONING MAP
SECTION 6

THIS MAP CONFORMS TO THE DECISIONS OF THE DISTRICT OF COLUMBIA ZONING COMMISSION, CORRECTED TO JANUARY 1, 1967

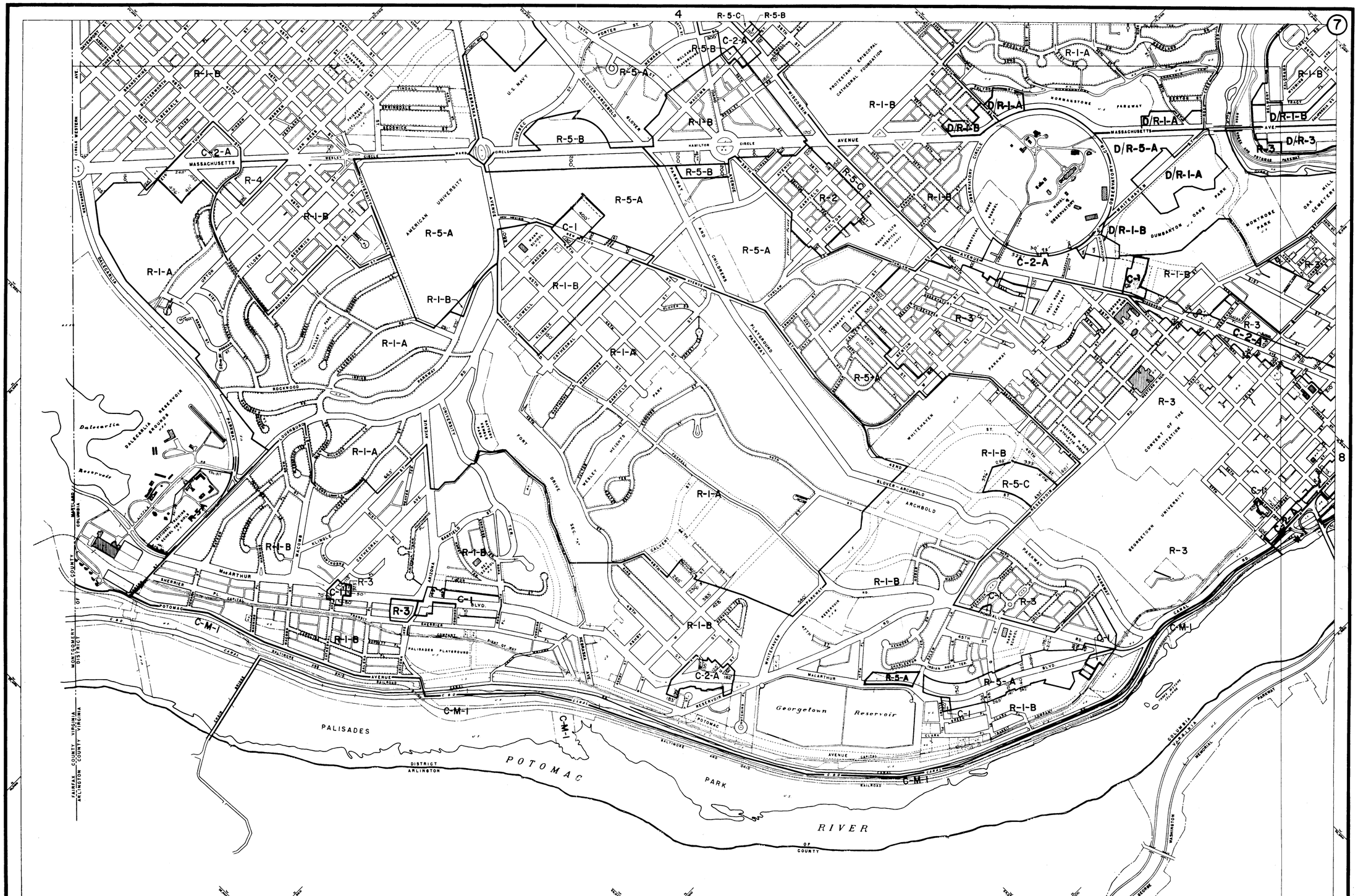

DISTRICT OF COLUMBIA
ZONING MAP
SECTION 7

THIS MAP CONFORMS TO THE DECISIONS OF THE DISTRICT OF COLUMBIA ZONING COMMISSION, CORRECTED TO JANUARY 1, 1987

SCALE 600 0 600 1200 FEET

BY OFFICE OF PLANNING

Base map by National Capital Planning Commission

DISTRICT OF COLUMBIA ZONING MAP

SECTION 8

THIS MAP CONFORMS TO THE DECISIONS OF THE DISTRICT OF COLUMBIA ZONING COMMISSION, CORRECTED TO JANUARY 1, 1987

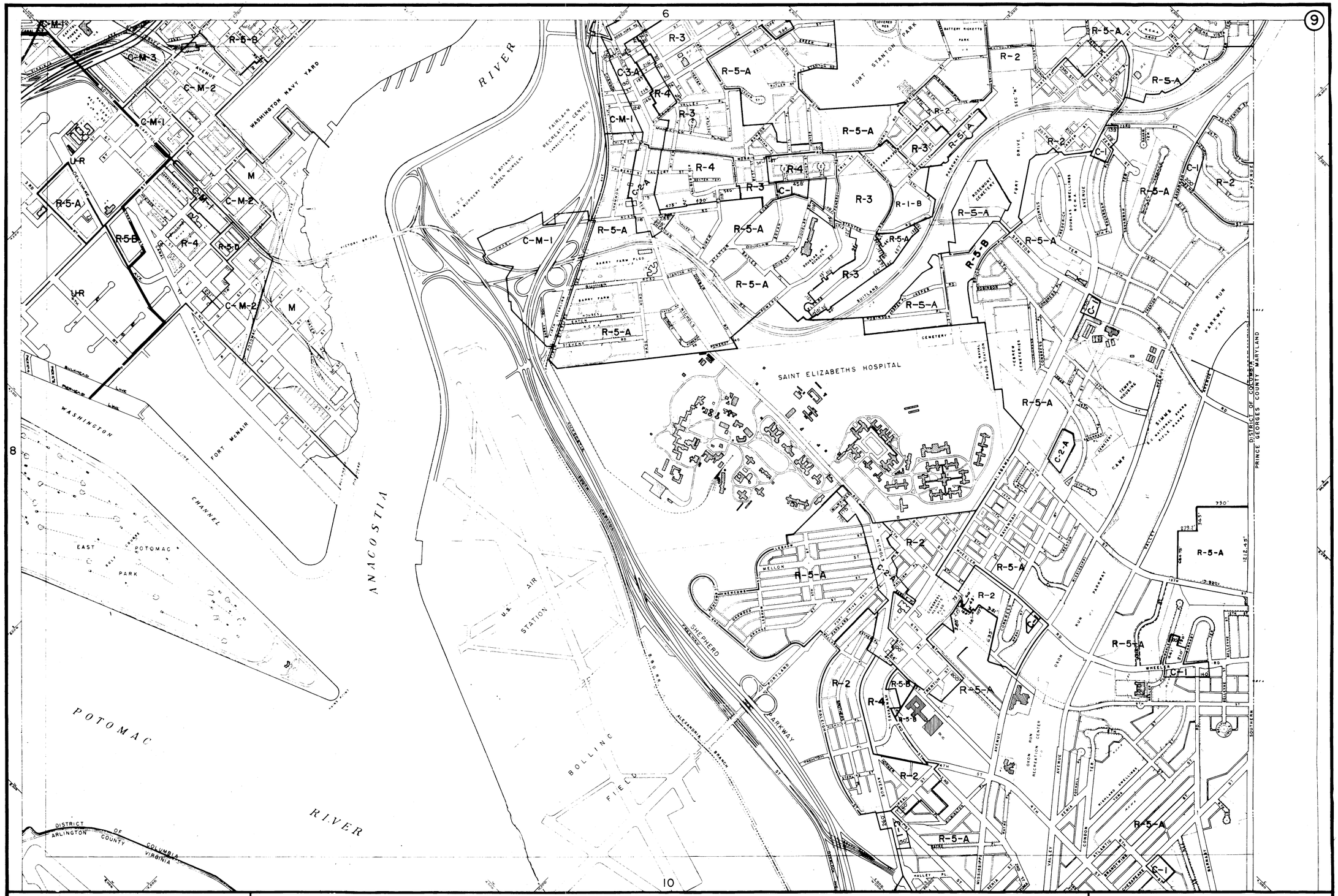

SCALE 600 0 600 1200 FEET

BY OFFICE OF PLANNING

Base map by National Capital Planning Commission

DISTRICT OF COLUMBIA

ZONING MAP

SECTION 9

THIS MAP CONFORMS TO THE DECISIONS OF THE DISTRICT OF COLUMBIA ZONING COMMISSION, CORRECTED TO JANUARY 1, 1987

SCALE 600 0 600 1200 FEET

BY OFFICE OF PLANNING

Base map by National Capital Planning Commission

DISTRICT OF COLUMBIA ZONING MAP

SECTION 10

THIS MAP CONFORMS TO THE DECISIONS OF THE DISTRICT OF COLUMBIA ZONING COMMISSION, CORRECTED TO JANUARY 1, 1987

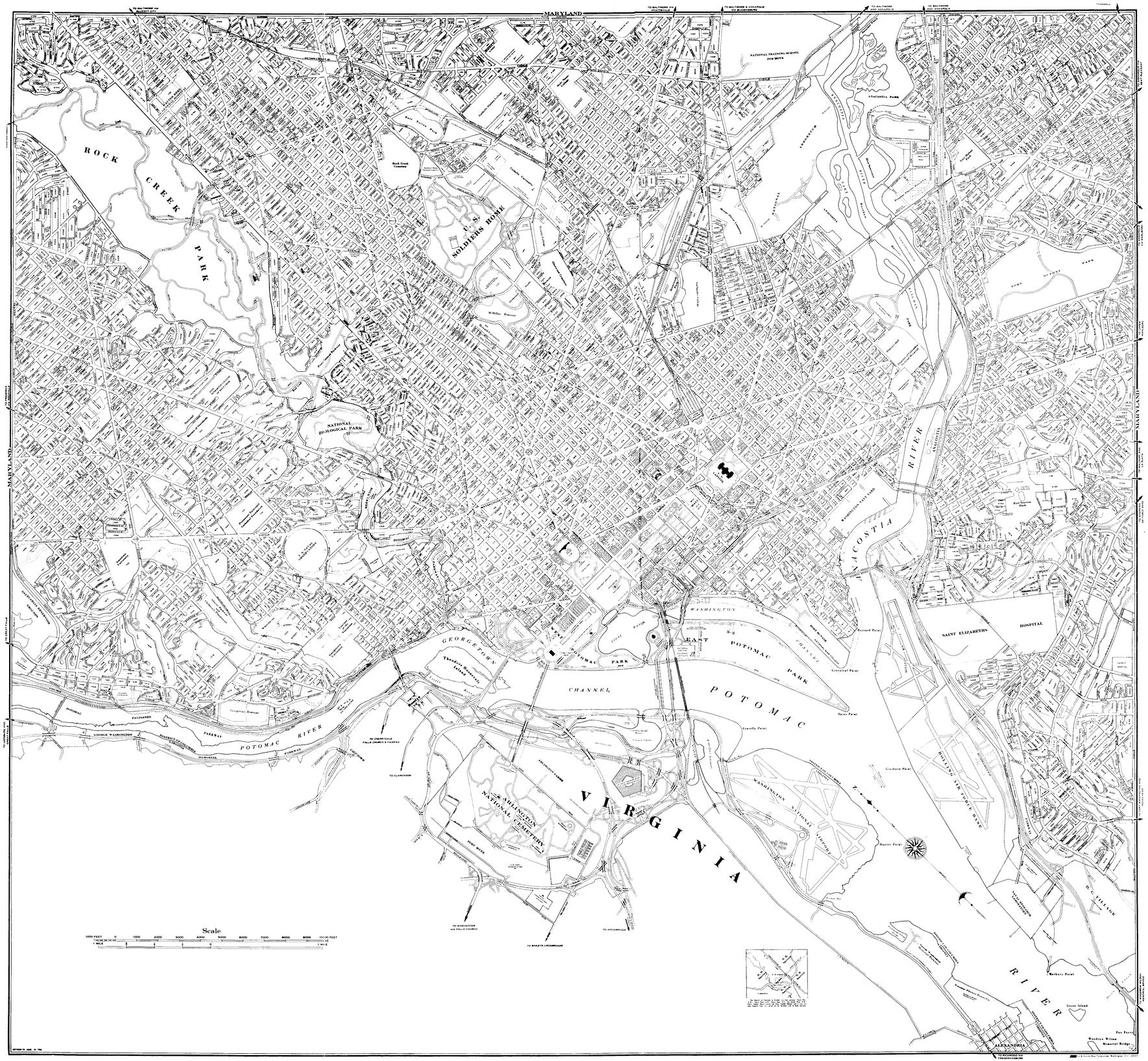
MARYLAND
ROCK CREEK PARK
U. S. SOLDIERS HOME
NATIONAL ZOOLOGICAL PARK
NATIONAL TRAINING SCHOOL FOR BOYS
ANACOSTIA PARK
FORT STANTON PARK
ANACOSTIA RIVER
WASHINGTON NAVY YARD
GEORGETOWN
WASHINGTON
EAST POTOMAC PARK
POTOMAC CHANNEL
POTOMAC RIVER
GEORGE WASHINGTON MEMORIAL PARKWAY
PALISADES
SAINT ELIZABETHS HOSPITAL
BOLLING AIR FORCE BASE
WASHINGTON NATIONAL AIRPORT
ARLINGTON NATIONAL CEMETERY
VIRGINIA
ALEXANDRIA
Woodrow Wilson Memorial Bridge
Scale