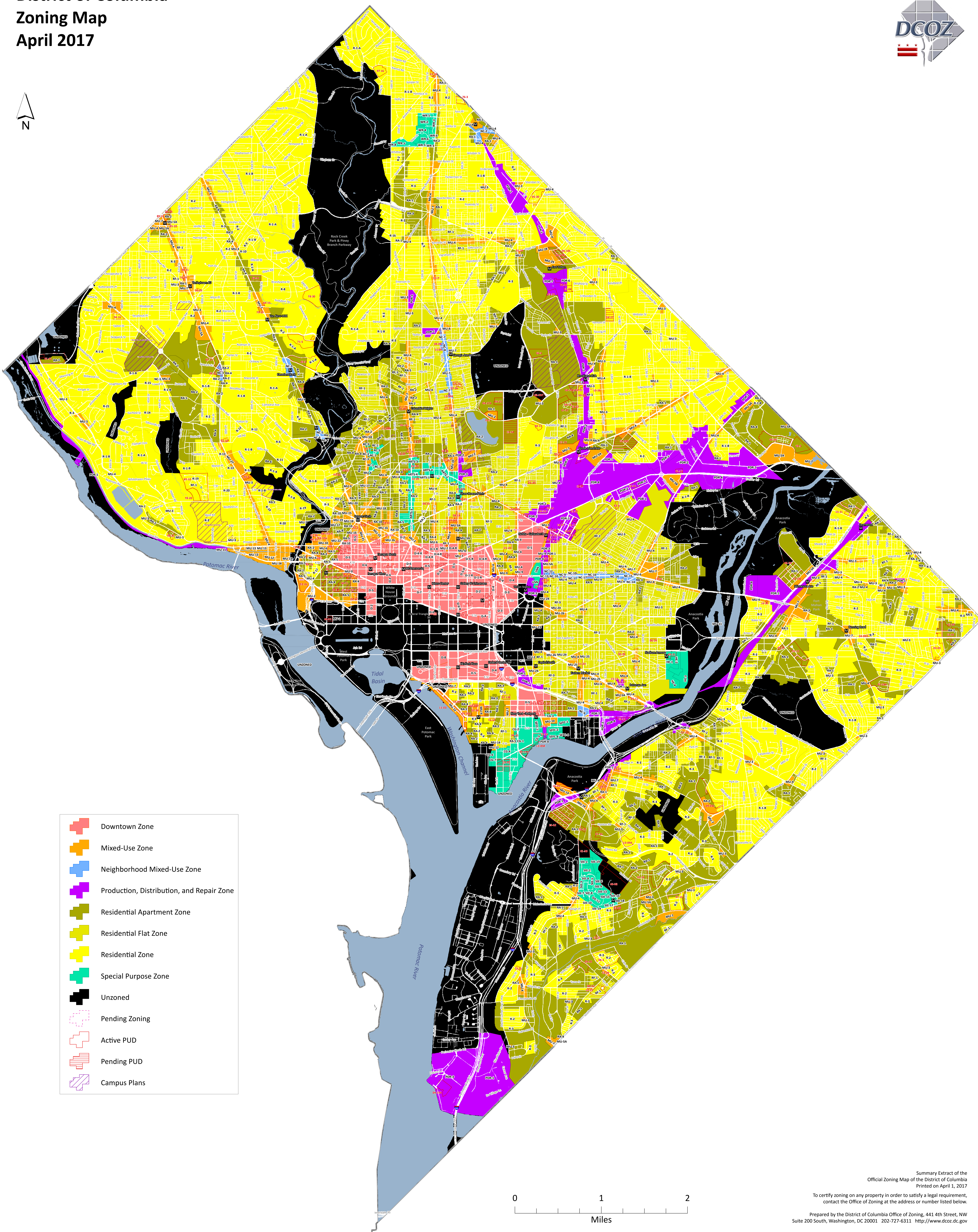
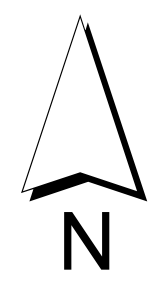
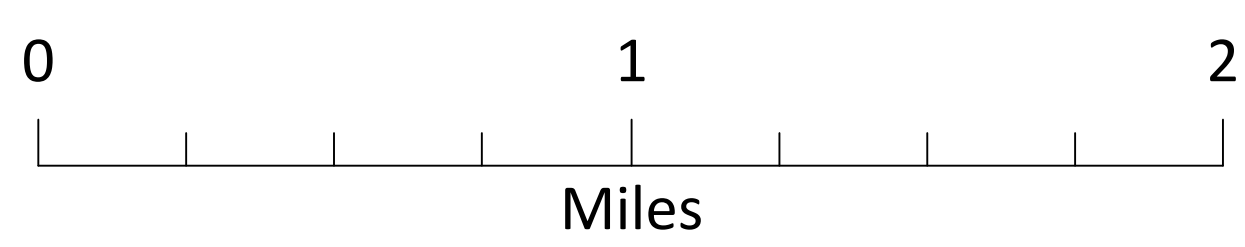


District of Columbia
Zoning Map
April 2017



-  Downtown Zone
-  Mixed-Use Zone
-  Neighborhood Mixed-Use Zone
-  Production, Distribution, and Repair Zone
-  Residential Apartment Zone
-  Residential Flat Zone
-  Residential Zone
-  Special Purpose Zone
-  Unzoned
-  Pending Zoning
-  Active PUD
-  Pending PUD
-  Campus Plans



Summary Extract of the
Official Zoning Map of the District of Columbia
Printed on April 1, 2017

To certify zoning on any property in order to satisfy a legal requirement,
contact the Office of Zoning at the address or number listed below.

Prepared by the District of Columbia Office of Zoning, 441 4th Street, NW
Suite 200 South, Washington, DC 20001 202-727-6311 <http://www.dcoz.dc.gov>