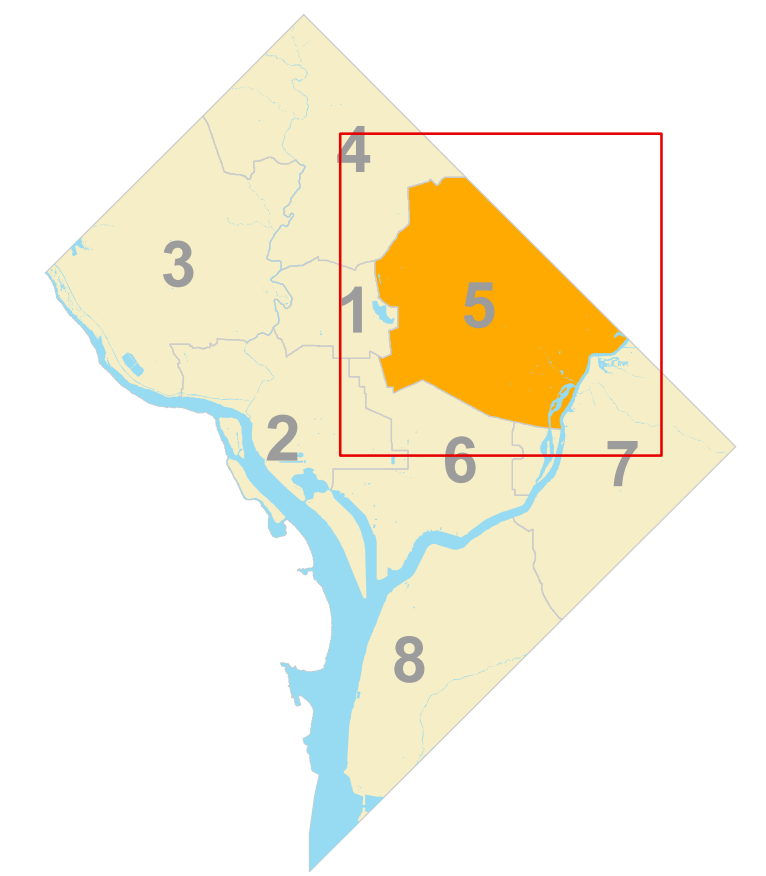
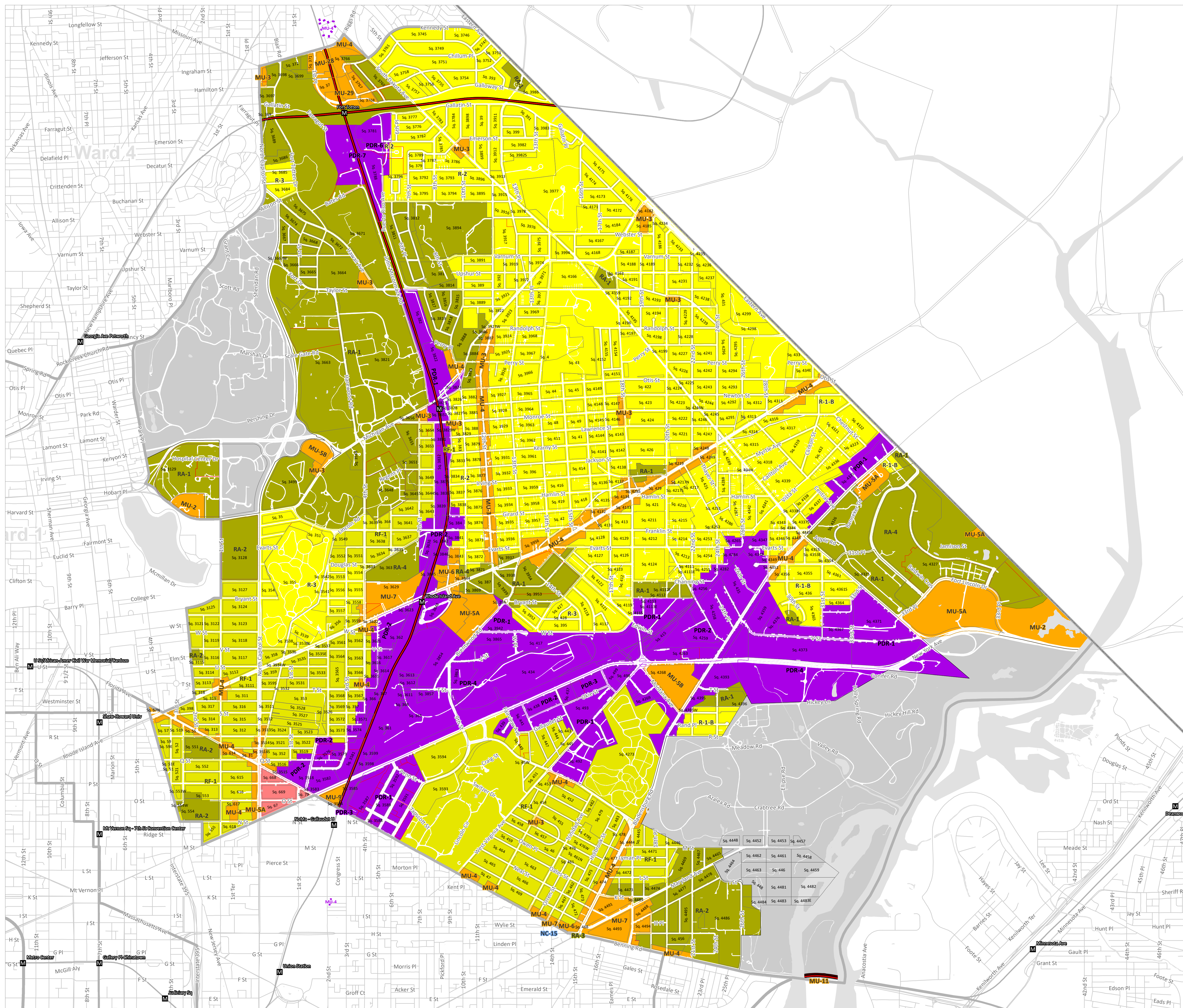


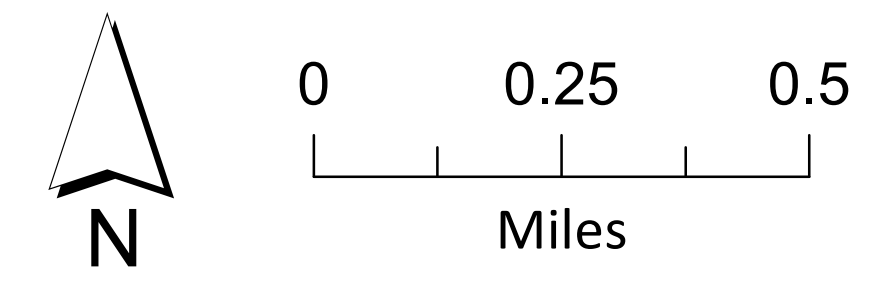
Ward 5 Zoning Districts

-  Final, Ward 5
-  Residential Zone
-  Residential Flat Zone
-  Residential Apartment Zone
-  Mixed-Use Zone
-  Neighborhood Mixed-Use Zone
-  Downtown Zone
-  Production, Distribution, and Repair Zone
-  Unzoned



Ward 5 

Zoning Map of the District of Columbia



Ward Extract of the Official Zoning Map of the District of Columbia
Published on October 1, 2019.

To certify zoning on any property in order to satisfy a legal requirement, contact the office of Zoning at the address listed below.

Prepared by the District of Columbia Office of Zoning,
441 4th St NW, Suite 200 South, Washington, DC 20001
202-727-6311 | dcoz@dc.gov