









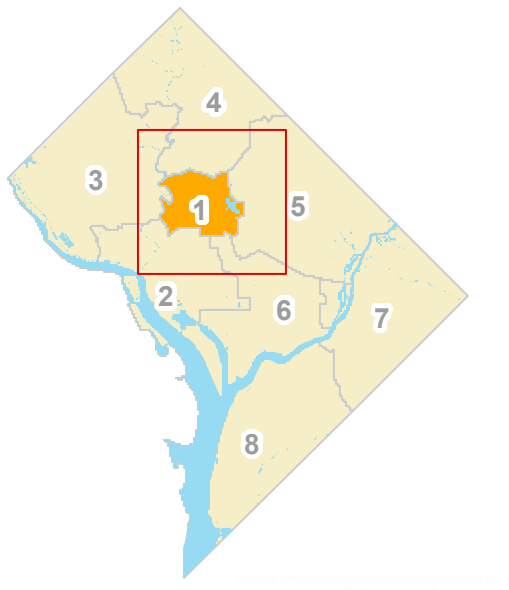
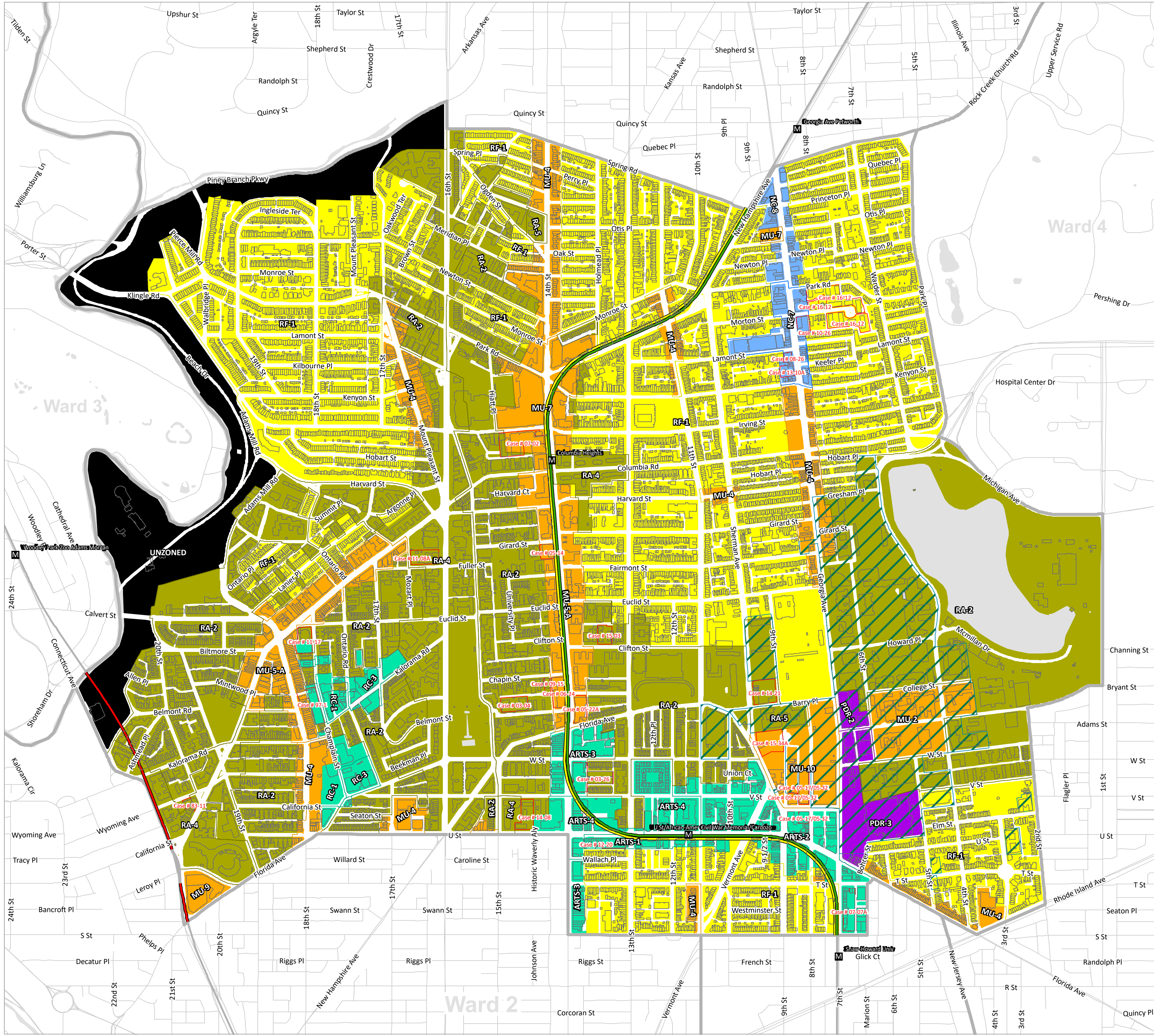
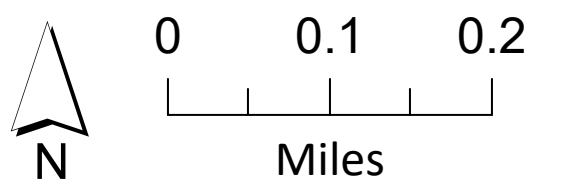


Ward 1 Zoning Districts

-  Active Planned Unit Development
-  Pending Planned Unit Development
-  Campus Plan
-  Pending Zone
-  Residential Flat Zones
-  Residential Apartment Zones
-  Mixed Use Zones
-  Neighborhood Mixed Use Zones
-  Production, Distribution, and Repair Zones
-  Special Purpose Zones
-  Unzoned



Ward 1 Zoning Map of the District of Columbia



Ward Extract of the Official Zoning Map of the District of Columbia
Published on January 1, 2018

To certify zoning on any property in order to satisfy a legal requirement, contact the office of Zoning at the address listed below.

Prepared by the District of Columbia Office of Zoning,
441 4th St. NW, Suite 200 South, Washington, DC 20001
202-727-6311 | dcoz@dc.gov