








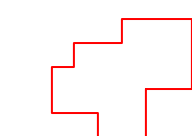
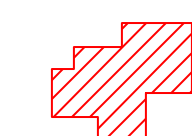

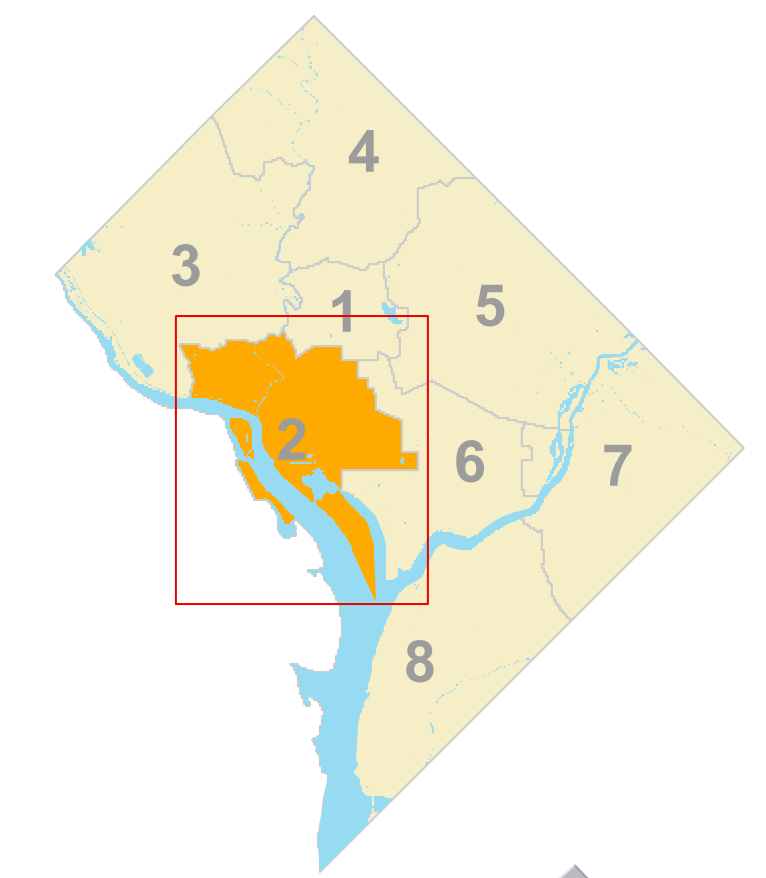
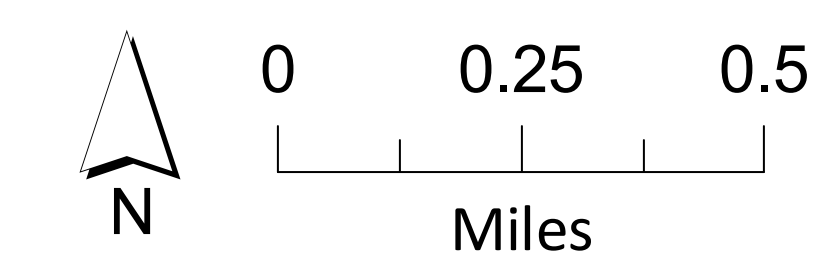


Ward 2 Zoning Districts

-  Residential Zone
-  Residential Flat Zone
-  Residential Apartment Zone
-  Downtown Zone
-  Mixed-Use Zone
-  Production, Distribution, and Repair Zone
-  Special Purpose Zone
-  Unzoned
-  Pending Zoning
-  Active Planned Unit Development
-  Pending Planned Unit Development
-  Campus Plan



Ward 2 



Zoning Map of the District of Columbia

Ward Extract of the Official Zoning Map of the District of Columbia
Published on July 1, 2019

To certify zoning on any property in order to satisfy a legal requirement, contact the office of Zoning at the address listed below.

Prepared by the District of Columbia Office of Zoning,
441 4th St NW, Suite 200 South, Washington, DC 20001
202-727-6311 | dcoz@dc.gov