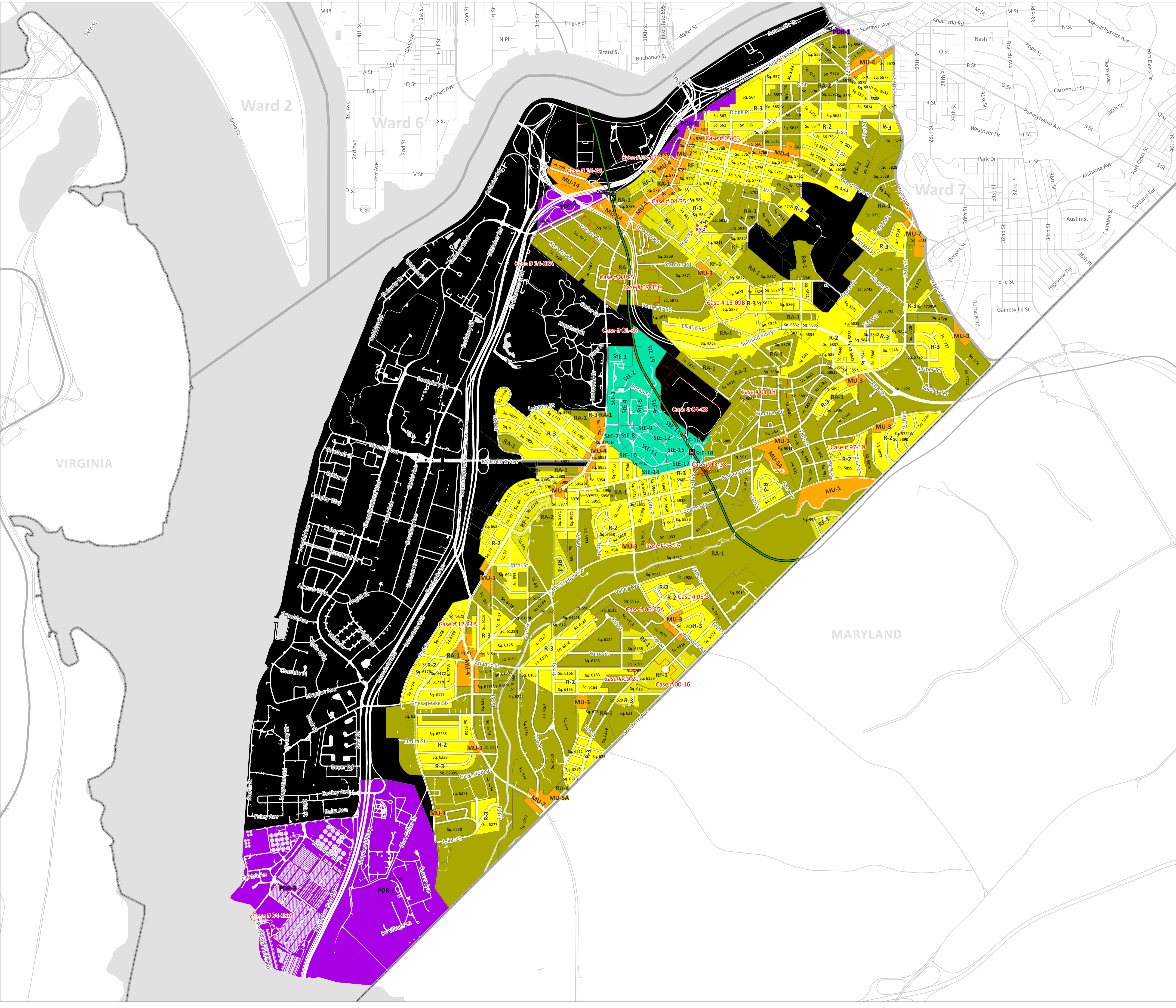
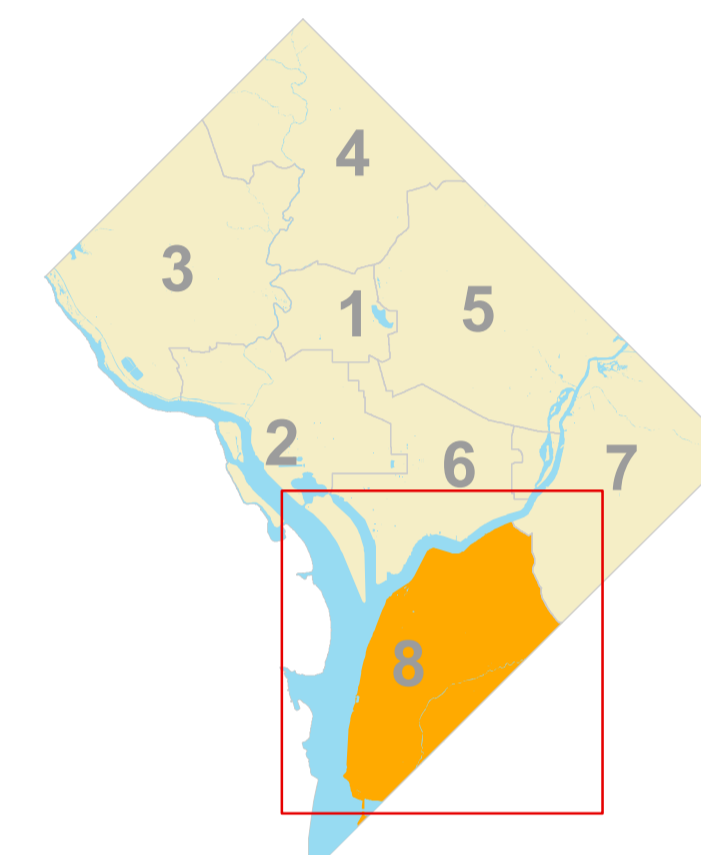


Ward 8 Zoning Districts

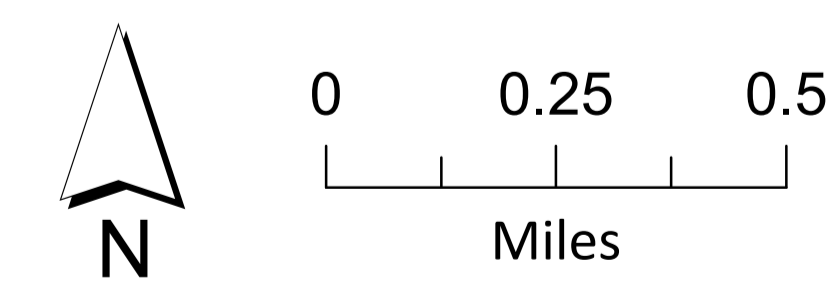
-  Pending Planned Unit Development
-  Final Planned Unit Development
-  Residential Zones
-  Residential Flat Zones
-  Residential Apartment Zones
-  Mixed Use Zones
-  Production, Distribution, and Repair Zones
-  Special Purpose Zones
-  Unzoned



Ward 8



Zoning Map of the District of Columbia



Ward Extract of the Official Zoning Map of the District of Columbia
Published on October 1, 2018.

To certify zoning on any property in order to satisfy a legal requirement, contact the office of Zoning at the address listed below.

Prepared by the District of Columbia Office of Zoning,
441 4th St NW, Suite 200 South, Washington, DC 20001
202-727-6311 | dcoz@dc.gov